

# City of Turlock

## District Boundary Street by Street Descriptions

[All borders follow street centerlines.]

### District 1:

Beginning at the intersection of the City’s eastern border, Waring Rd, and Tuolumne Rd; thence proceeding westerly along Tuolumne Rd to Greer Rd; thence proceeding southerly along Greer Rd to Almond Ave; thence proceeding westerly along Almond Ave to the Union Pacific Railroad; thence proceeding southeasterly along the Union Pacific Railroad to the City border; thence proceeding counter-clockwise along the City border to the point of origin.

### District 2:

Beginning at the intersection of the City’s western border, Tegner Rd, and Fulkerth Rd; thence proceeding easterly along Fulkerth Rd to the Union Pacific Railroad; thence proceeding southeasterly along the Union Pacific Railroad to the City border; thence proceeding clockwise along the City border to the point of origin.

### District 3:

Beginning at the intersection of the City’s northern border, Taylor Rd, and Crowell Rd; thence proceeding southerly along Crowell Rd to W Monte Vista Ave; thence proceeding easterly along W Monte Vista Ave to Andre Lane; thence proceeding southerly along Andre Lane to Tuolumne Rd; thence proceeding easterly along Tuolumne Rd to the City border; thence proceeding counter-clockwise along the City border the point of origin.

### District 4:

Beginning at the intersection of the City’s northern border, Taylor Rd, and Crowell Rd; thence proceeding southerly along Crowell Rd to W Monte Vista Ave; thence proceeding easterly along W Monte Vista Ave to Andre Lane; thence proceeding southerly along Andre Lane to Tuolumne Rd; thence proceeding easterly along Tuolumne Rd to Greer Rd; thence proceeding southerly along Greer Rd to Almond Ave; thence proceeding westerly along Almond Ave to the Union Pacific Railroad; thence proceeding northwesterly along the Union Pacific Railroad to Fulkerth Rd; thence proceeding westerly along Fulkerth Rd to the City border; thence proceeding clockwise along the City border to the point of origin.

### Certification:

I certify that this is a true description of the boundaries of the City of Turlock City Council Districts.

Julie Christel  
Julie Christel, City Clerk  
City of Turlock






06/15/2022  
Date

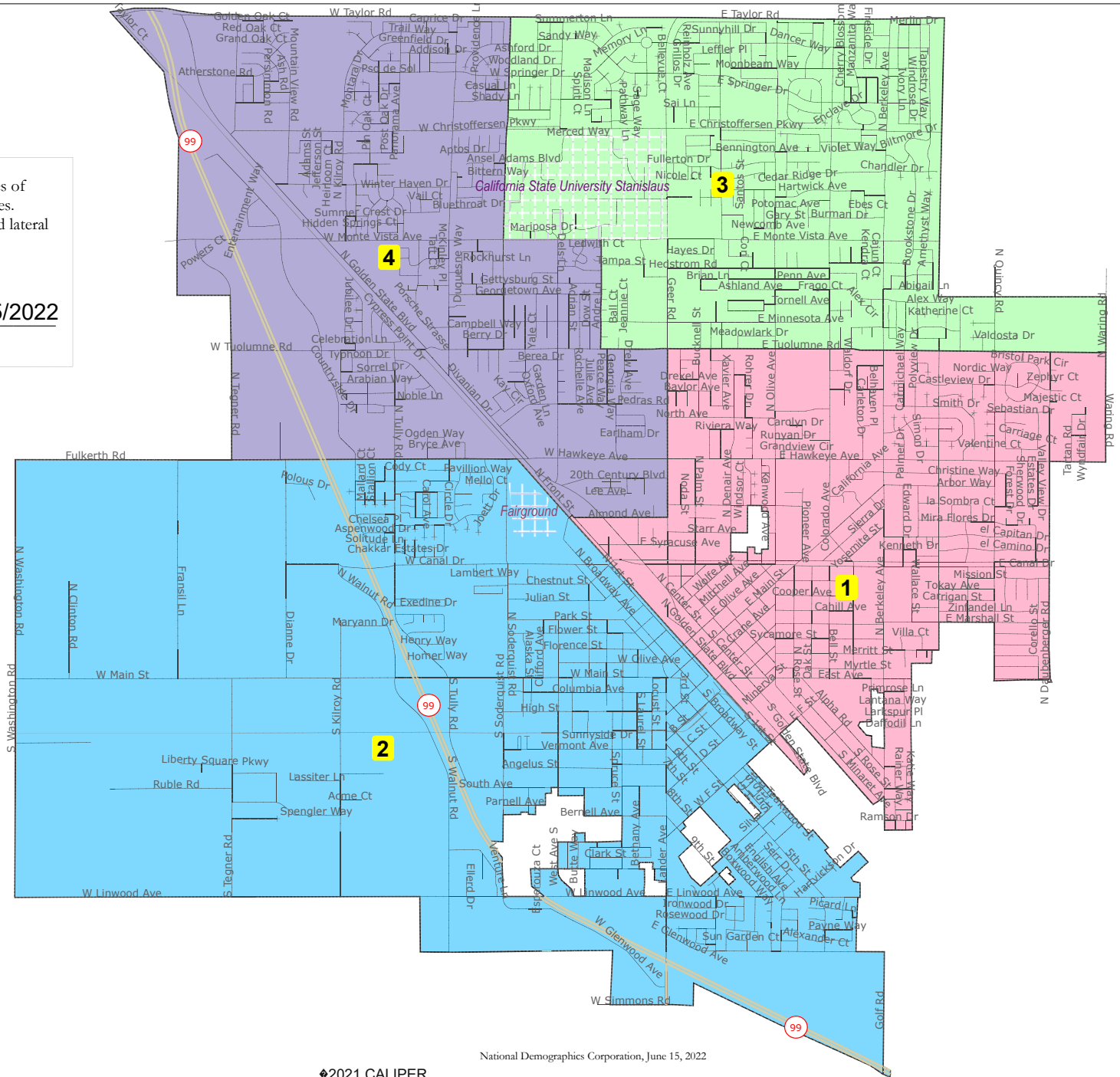
# City of Turlock Redistricting 2021 Council Districts

I certify that this map correctly represents the boundaries of Turlock and approved council election district boundaries. Please note that trustee area boundaries follow street and lateral centerlines and the edge of rights-of-way as indicated.

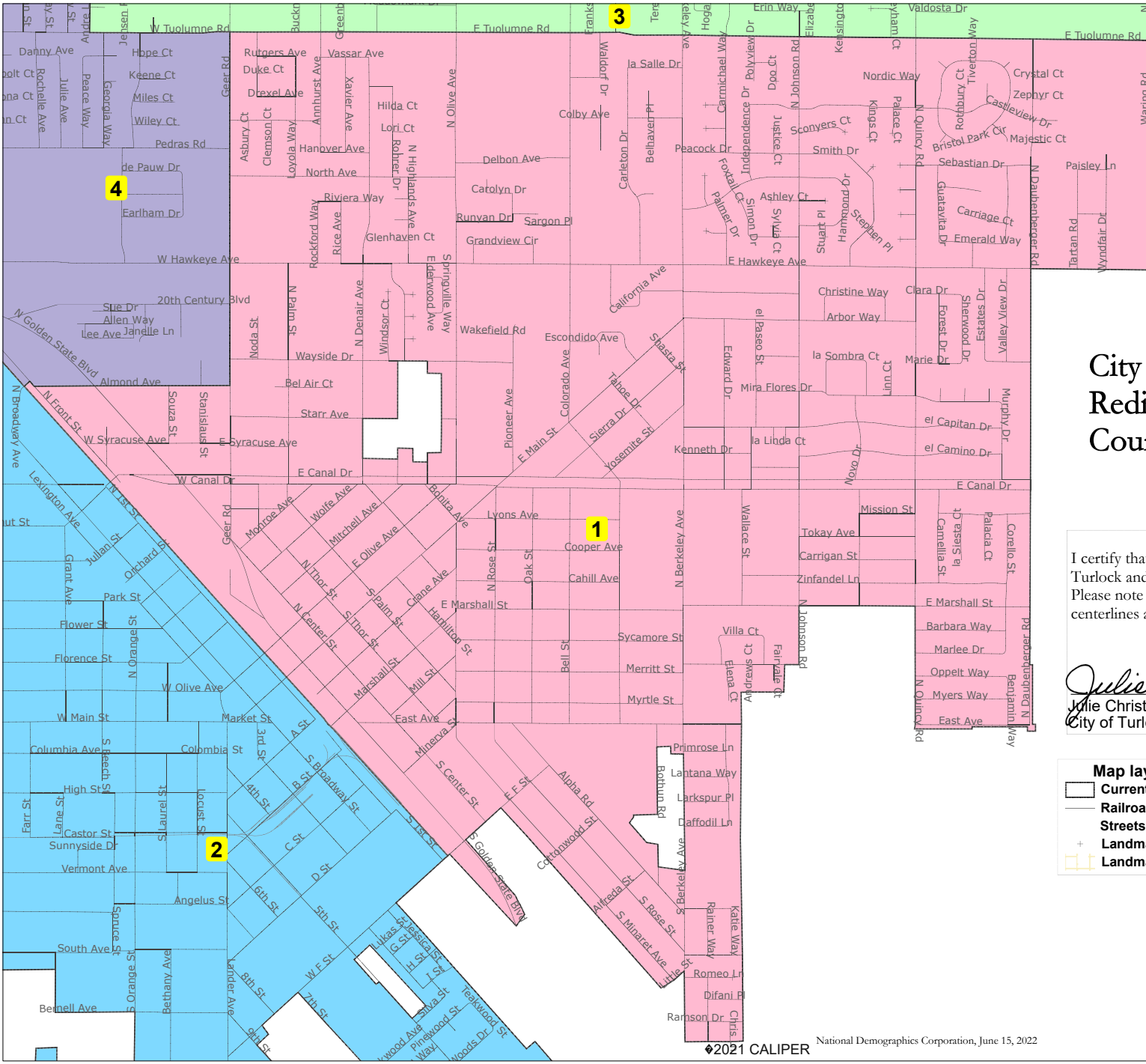
*Julie Christel*  
Julie Christel, City Clerk  
City of Turlock

06/15/2022  
Date

- Map layers**
-  Current Adj
  -  Railroad
  -  Streets
  -  Landmark Point
  -  Landmark Area



National Demographics Corporation, June 15, 2022



# City of Turlock Redistricting 2021 Council Districts

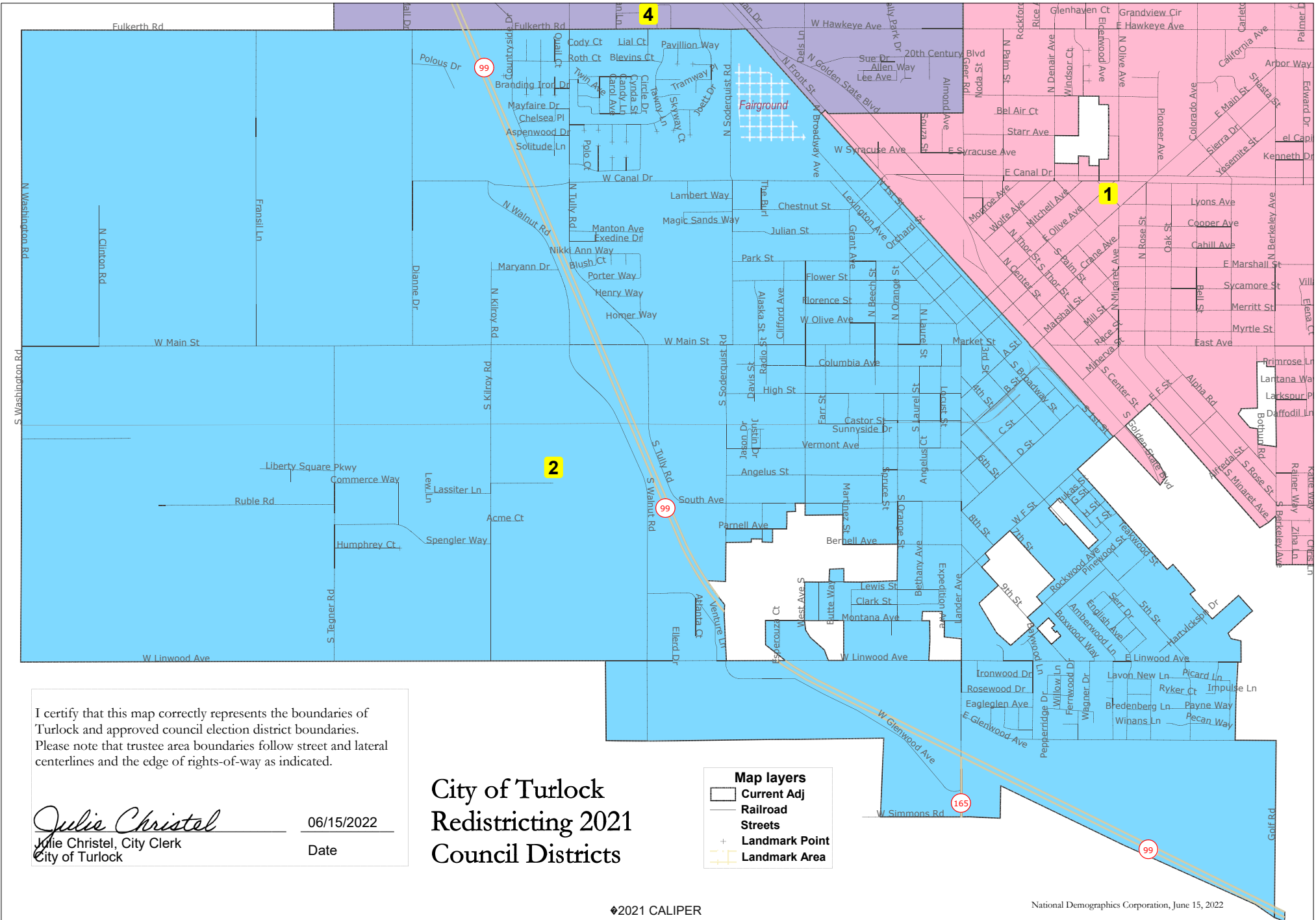
I certify that this map correctly represents the boundaries of Turlock and approved council election district boundaries. Please note that trustee area boundaries follow street and lateral centerlines and the edge of rights-of-way as indicated.

*Julie Christel*  
Julie Christel, City Clerk  
City of Turlock

06/15/2022  
Date

**Map layers**

- Current Adj
- Railroad
- Streets
- Landmark Point
- Landmark Area



I certify that this map correctly represents the boundaries of Turlock and approved council election district boundaries. Please note that trustee area boundaries follow street and lateral centerlines and the edge of rights-of-way as indicated.

*Julie Christel*  
 Julie Christel, City Clerk  
 City of Turlock

06/15/2022  
 \_\_\_\_\_  
 Date






## City of Turlock Redistricting 2021 Council Districts

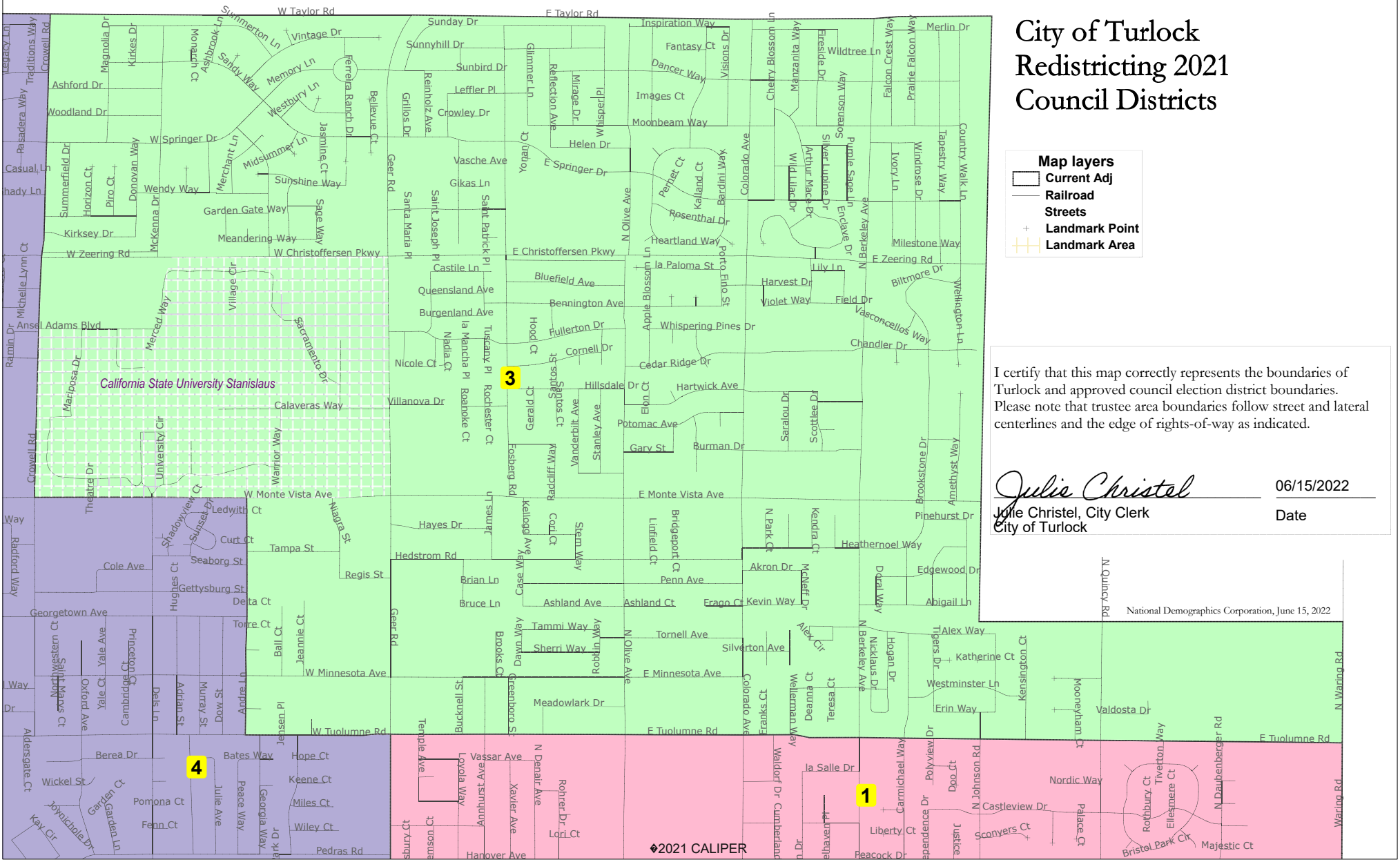
**Map layers**

- Current Adj
- Railroad
- Streets
- + Landmark Point
- Landmark Area

# City of Turlock Redistricting 2021 Council Districts

**Map layers**

-  Current Adj
-  Railroad
-  Streets
-  Landmark Point
-  Landmark Area








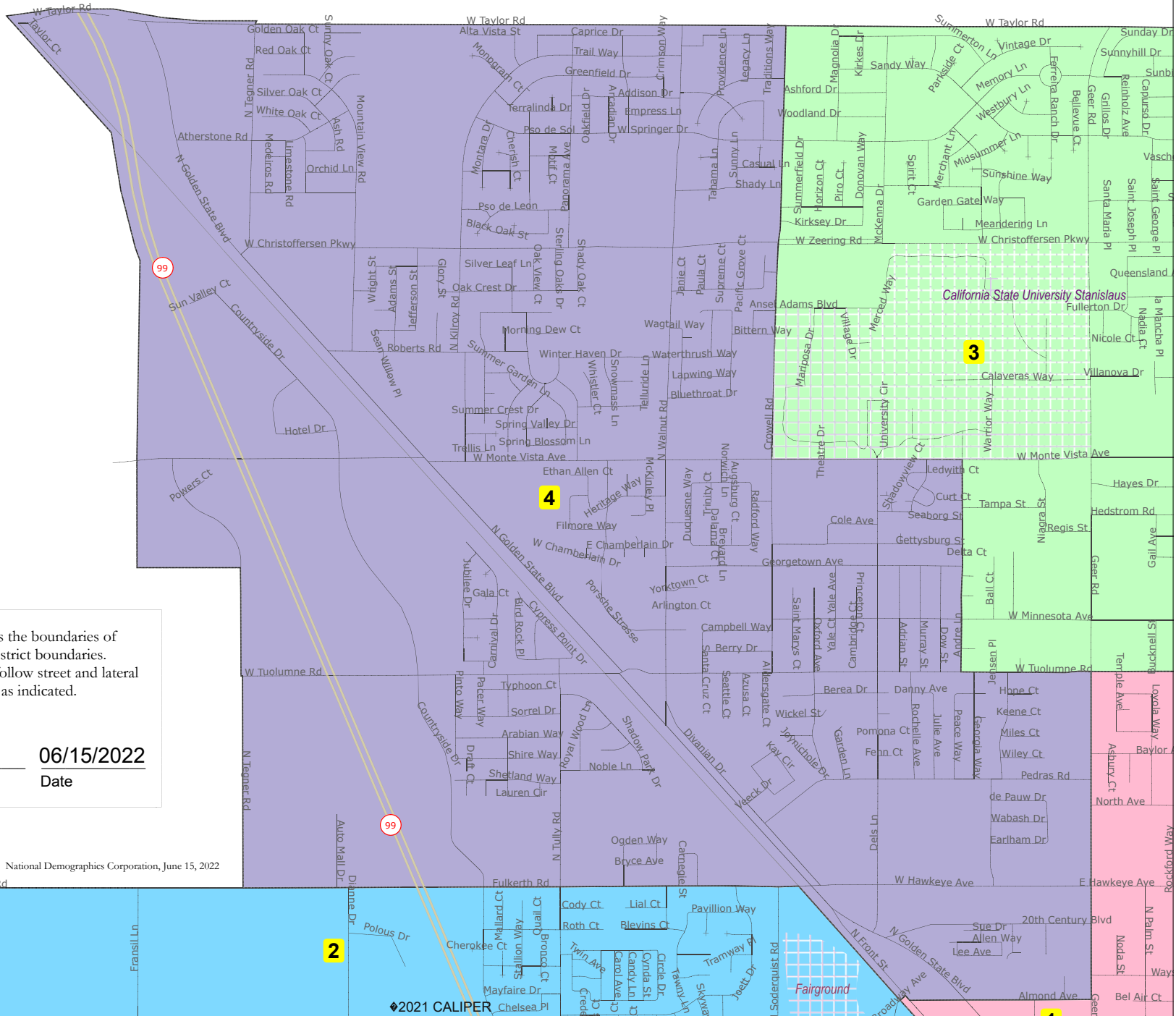
I certify that this map correctly represents the boundaries of Turlock and approved council election district boundaries. Please note that trustee area boundaries follow street and lateral centerlines and the edge of rights-of-way as indicated.

*Julie Christel* 06/15/2022  
 Julie Christel, City Clerk Date  
 City of Turlock

National Demographics Corporation, June 15, 2022

# City of Turlock Redistricting 2021 Council Districts

- Map layers**
-  Current Adj
  -  Railroad
  -  Streets
  -  Landmark Point
  -  Landmark Area



I certify that this map correctly represents the boundaries of Turlock and approved council election district boundaries. Please note that trustee area boundaries follow street and lateral centerlines and the edge of rights-of-way as indicated.

*Julie Christel*  
Julie Christel, City Clerk  
City of Turlock

06/15/2022  
Date

National Demographics Corporation, June 15, 2022

2021 CALIPER