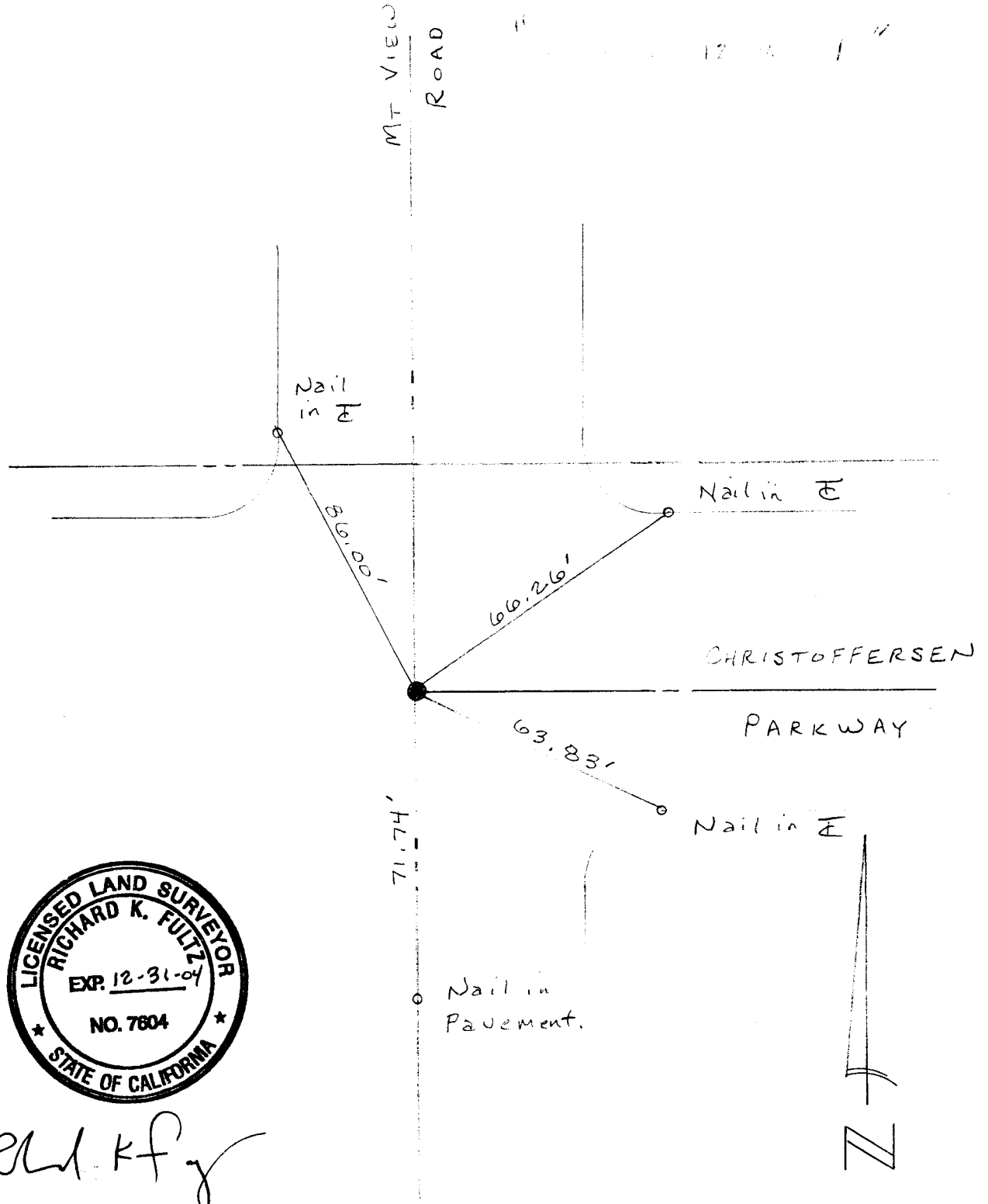


①

6-16-04
R. Fultz
A. Zepeda

Found 3/4" Iron Pipe
tagged LS 7126 in
Monument Well.




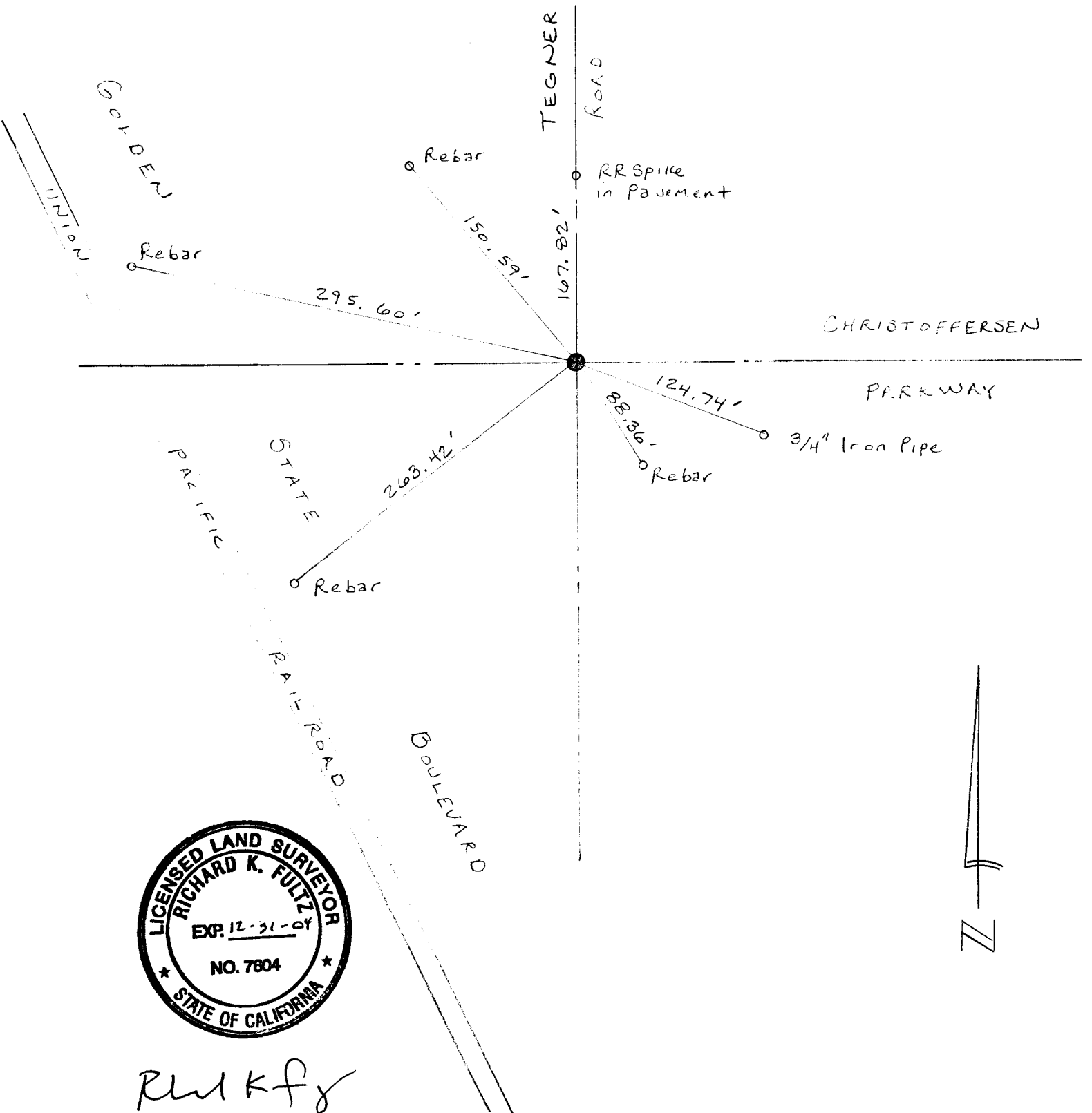
RLK Fy

②

6-16-04
R. Fultz
A. Zepeda

Found Concrete Monument
in Well. East Quarter
Corner of Section 5.

"Found 12-10-04"




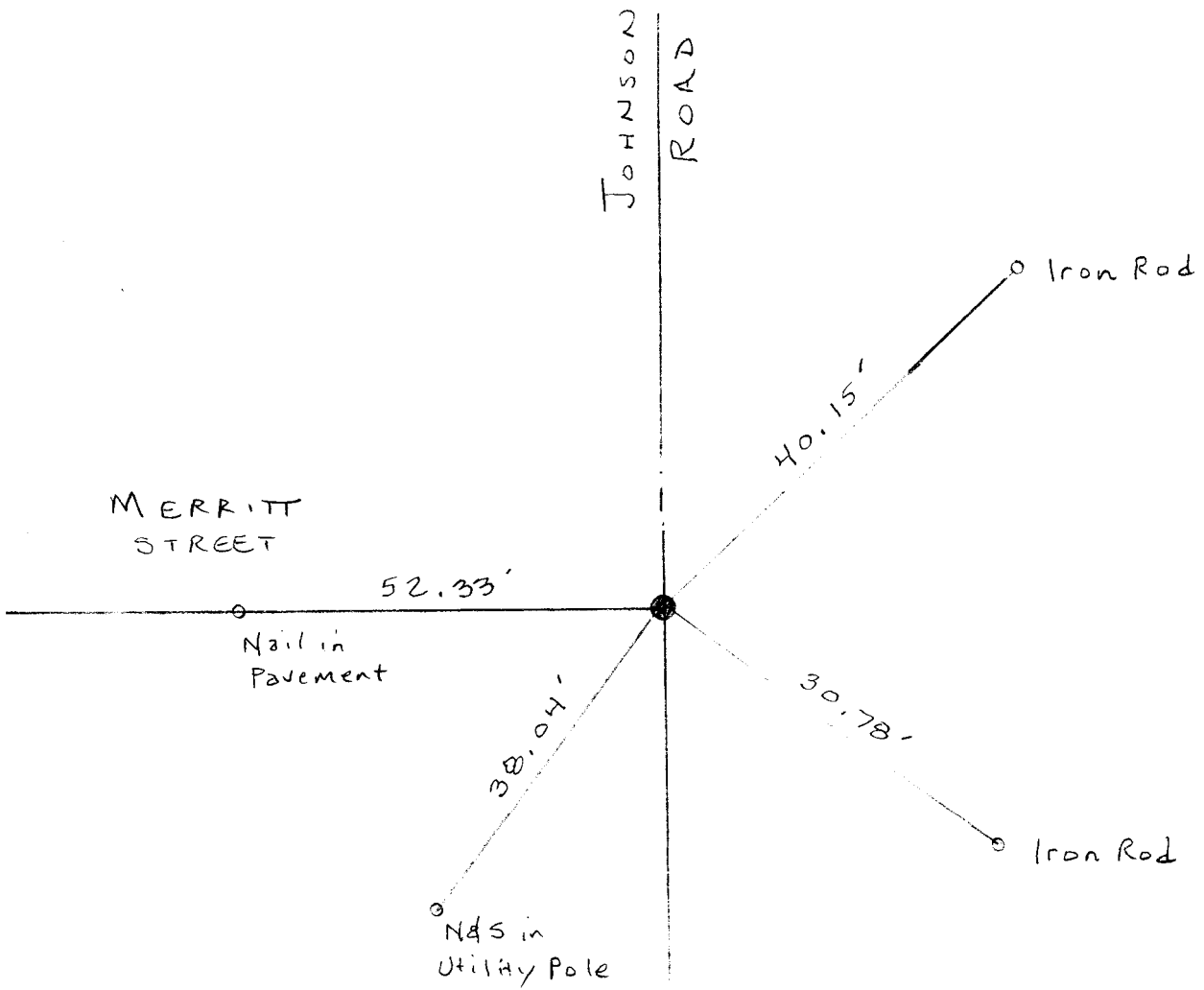
RKF

3

5-24-04
R. Fultz
A. Zepeda

Found 3/4" IRON PIPE

"1" 1 1/2"



RK F


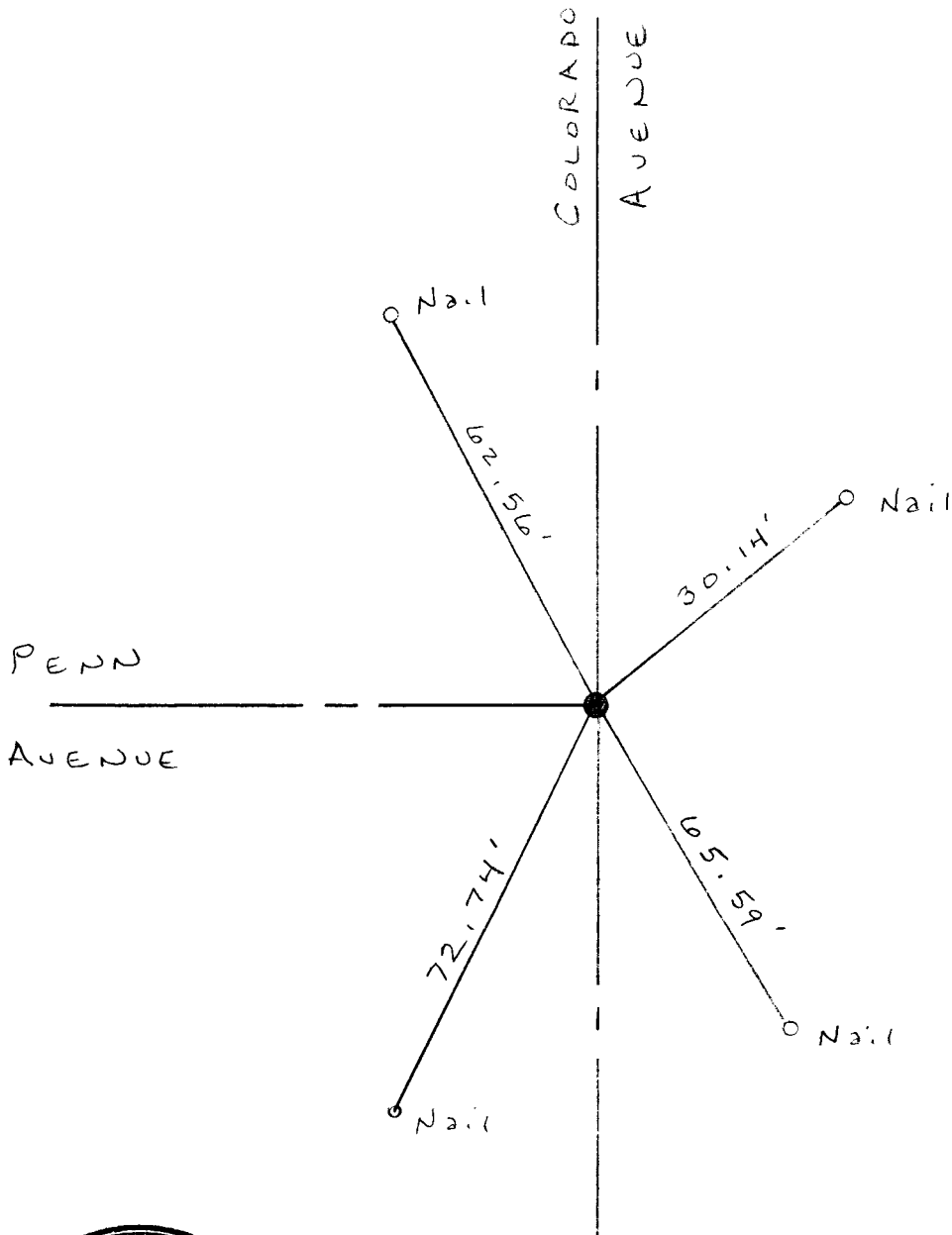


④

4-13-04
R. Fultz
M. Gomes

FOUND: 3/4" IRON PIPE
IN WELL

7 1/2' 1"




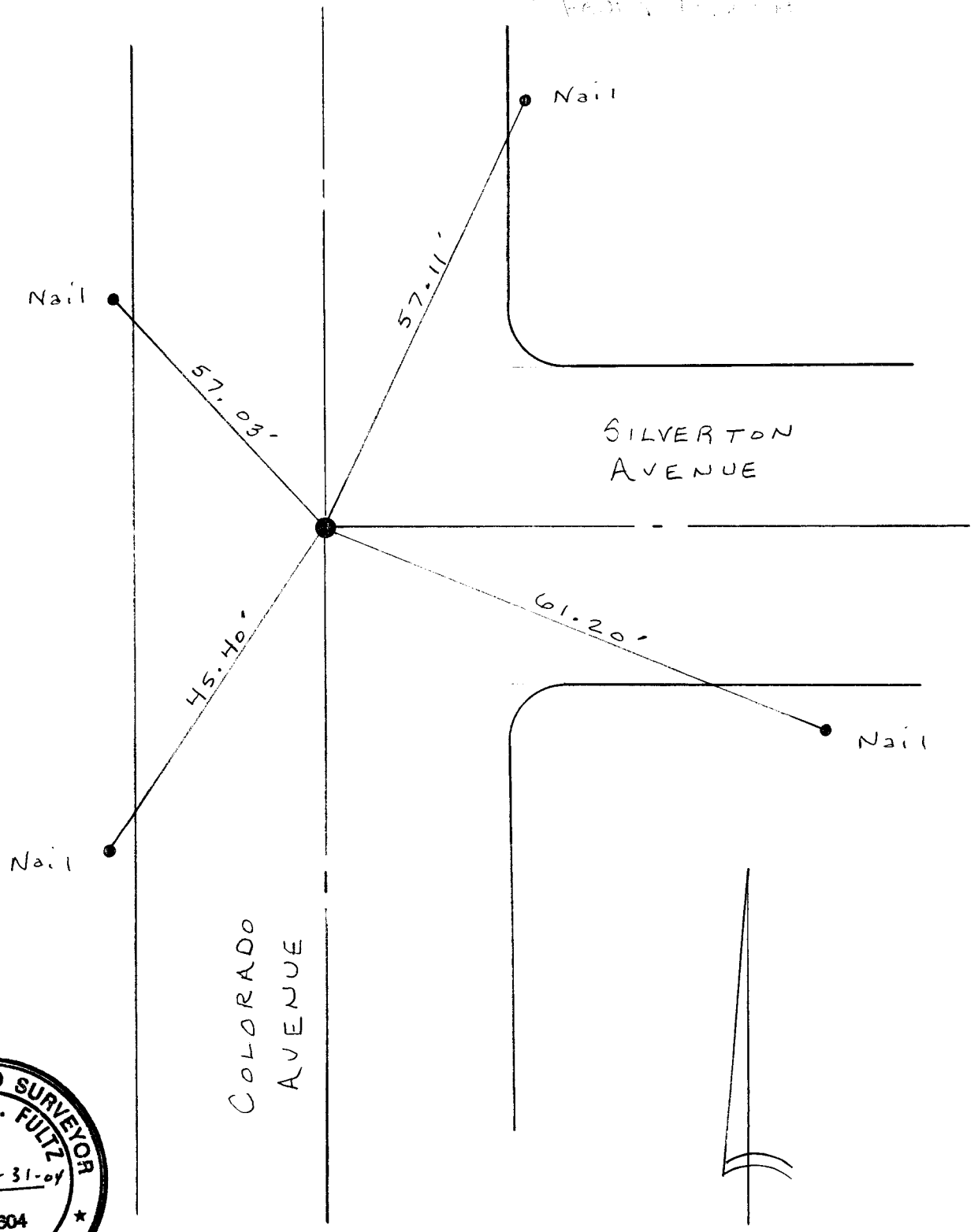
R. K. F.



3 - 25 - 04
R. Fultz
M. Gomes

FOUND: 1" Iron Pipe in Well.

"Feet 1 1/2 in"



R K Fultz

6

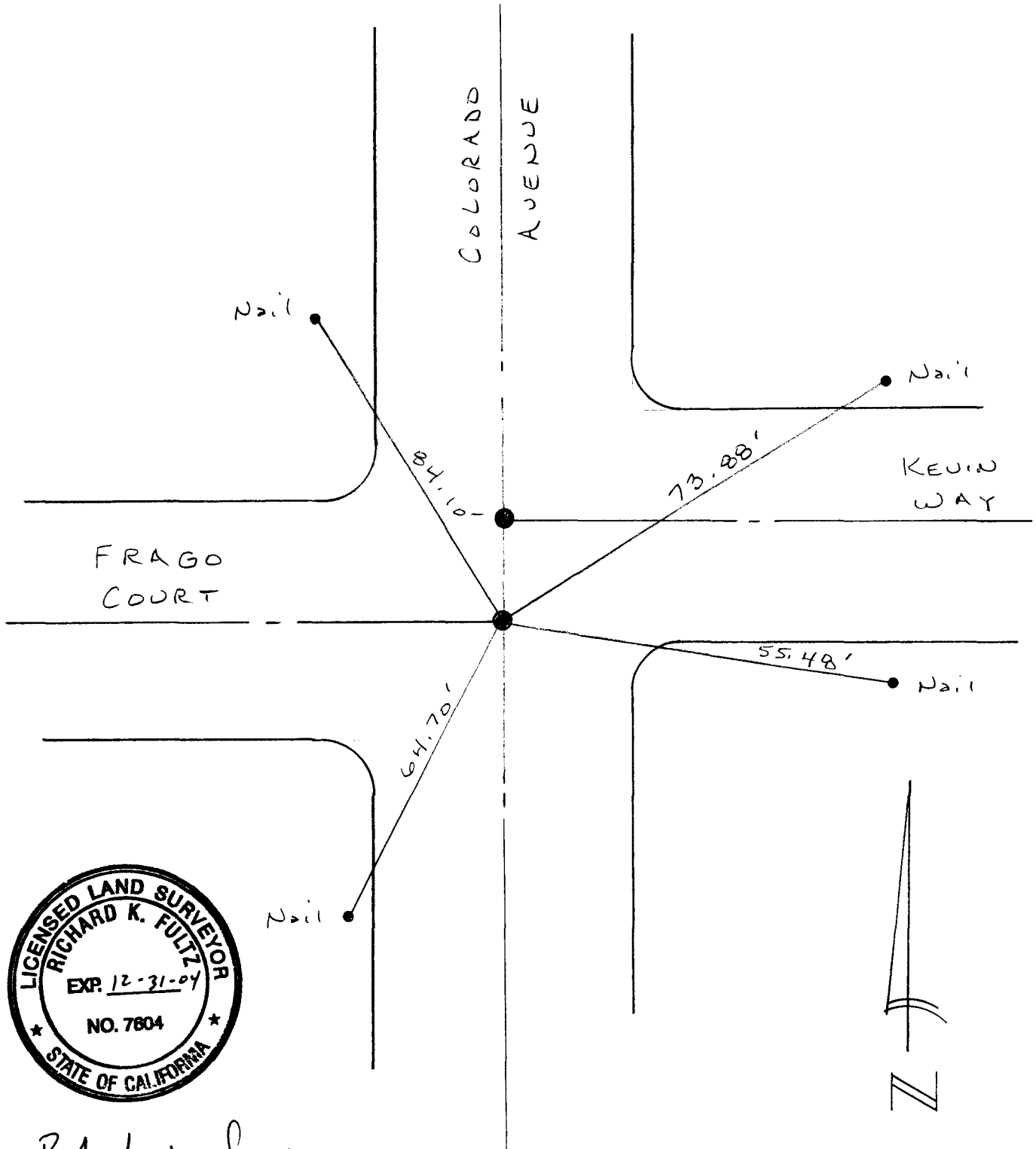
3-25-04

R. Fultz

M. Gomes

FOUND: 1" Iron Pipe in Well.


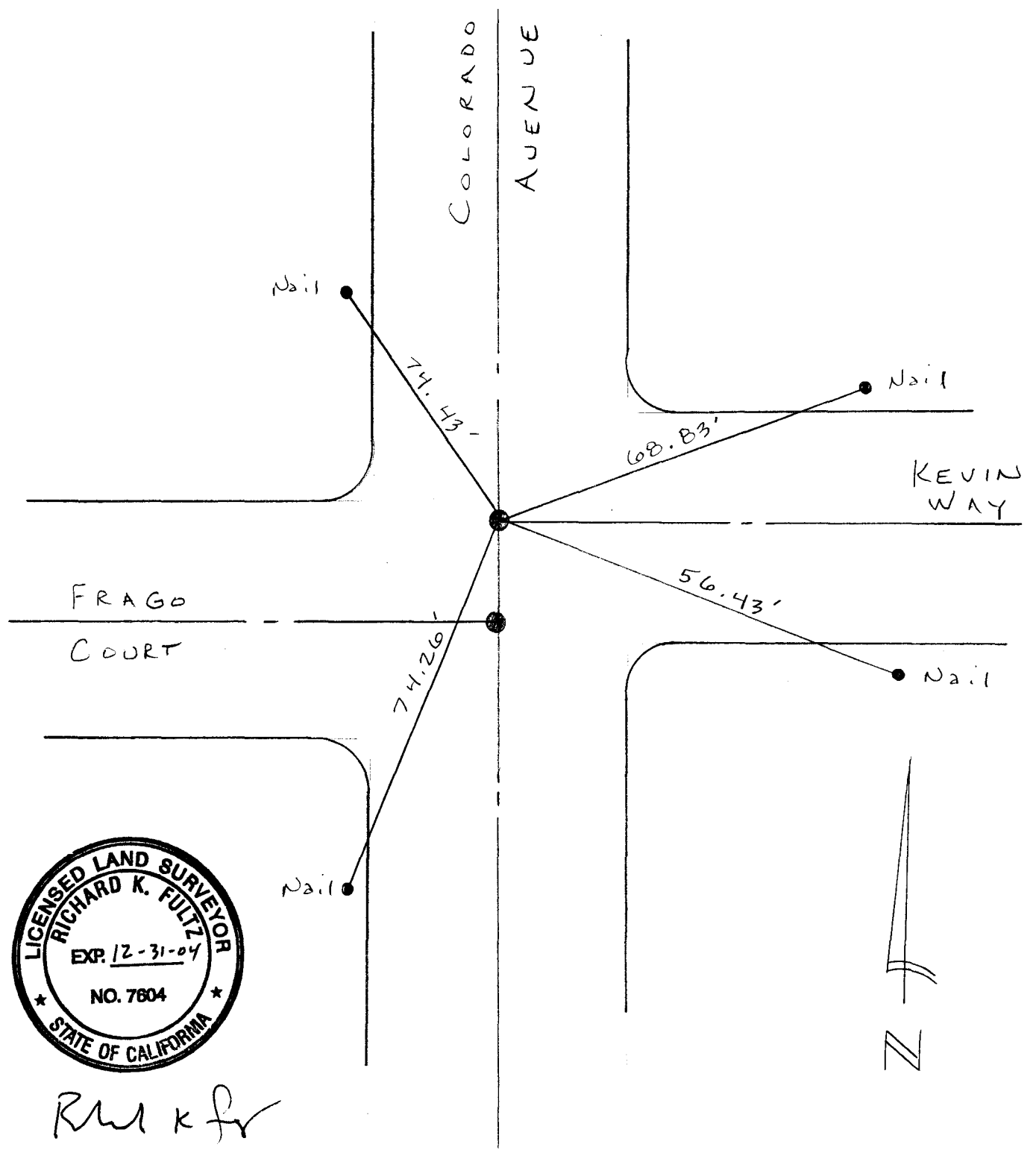
"Found in well"



R K F

3-25-04
R. Fultz
M. Gomes

FOUND: 1" Iron Pipe in Well.




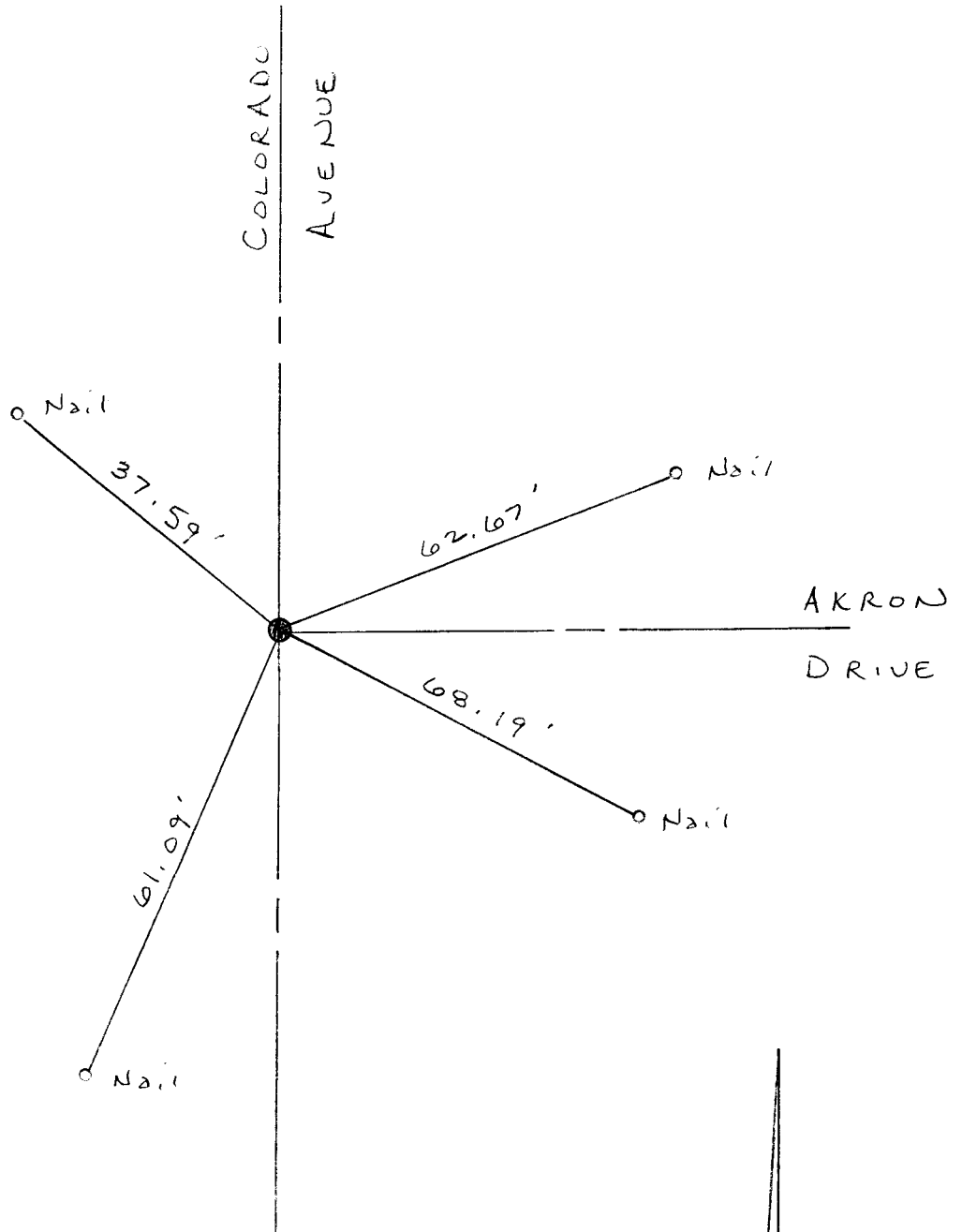
RK F

⑦

4-13-04
R. FULTZ
M. GOMES

FOUND: 3/4" IRON PIPE
IN WELL

"T.M. 1-16-04"



RKF


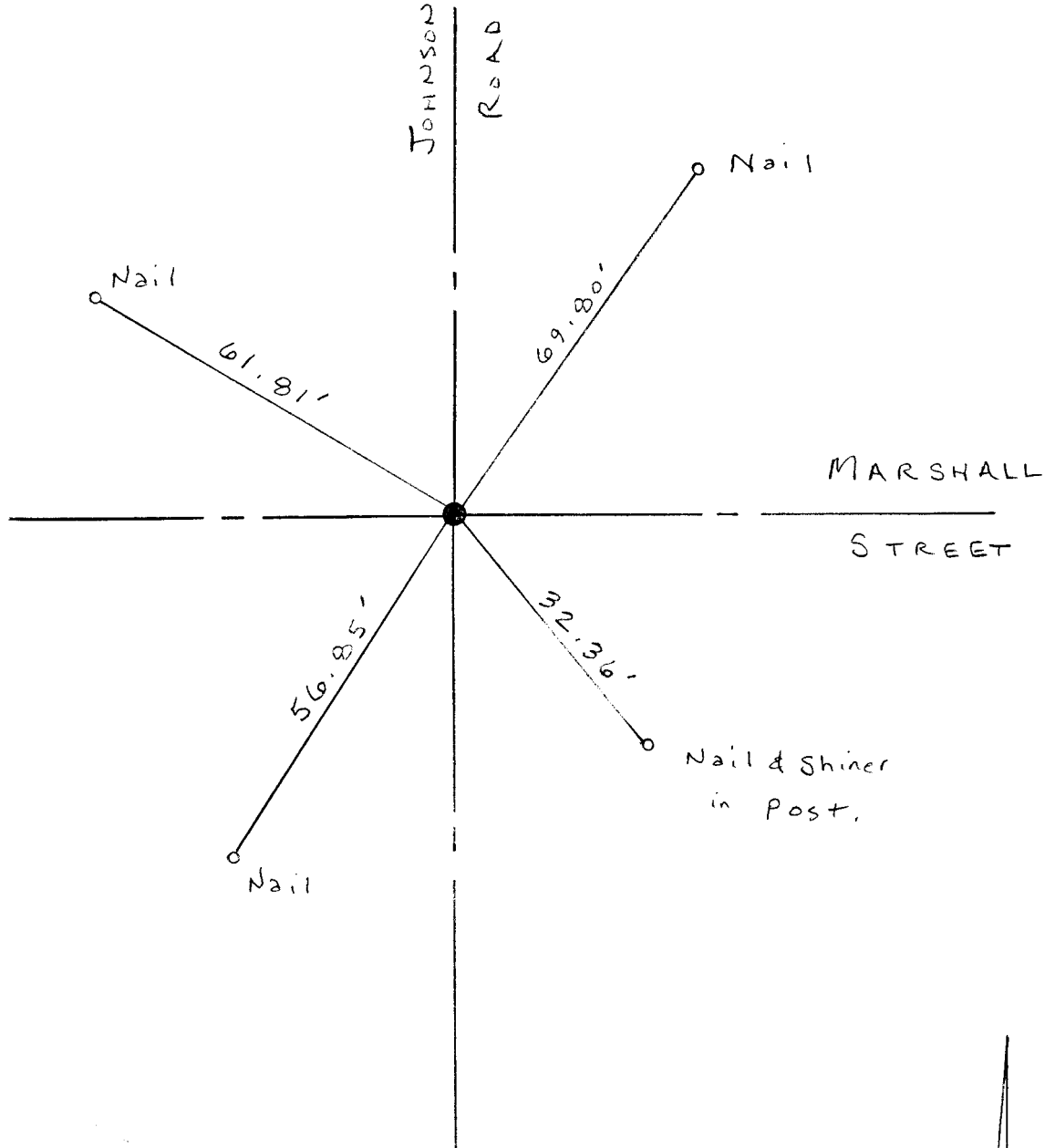


8

4-13-04
R. FULTZ
M. GOMES

FOUND: 3/4" IRON PIPE

"Found 7/20/04"




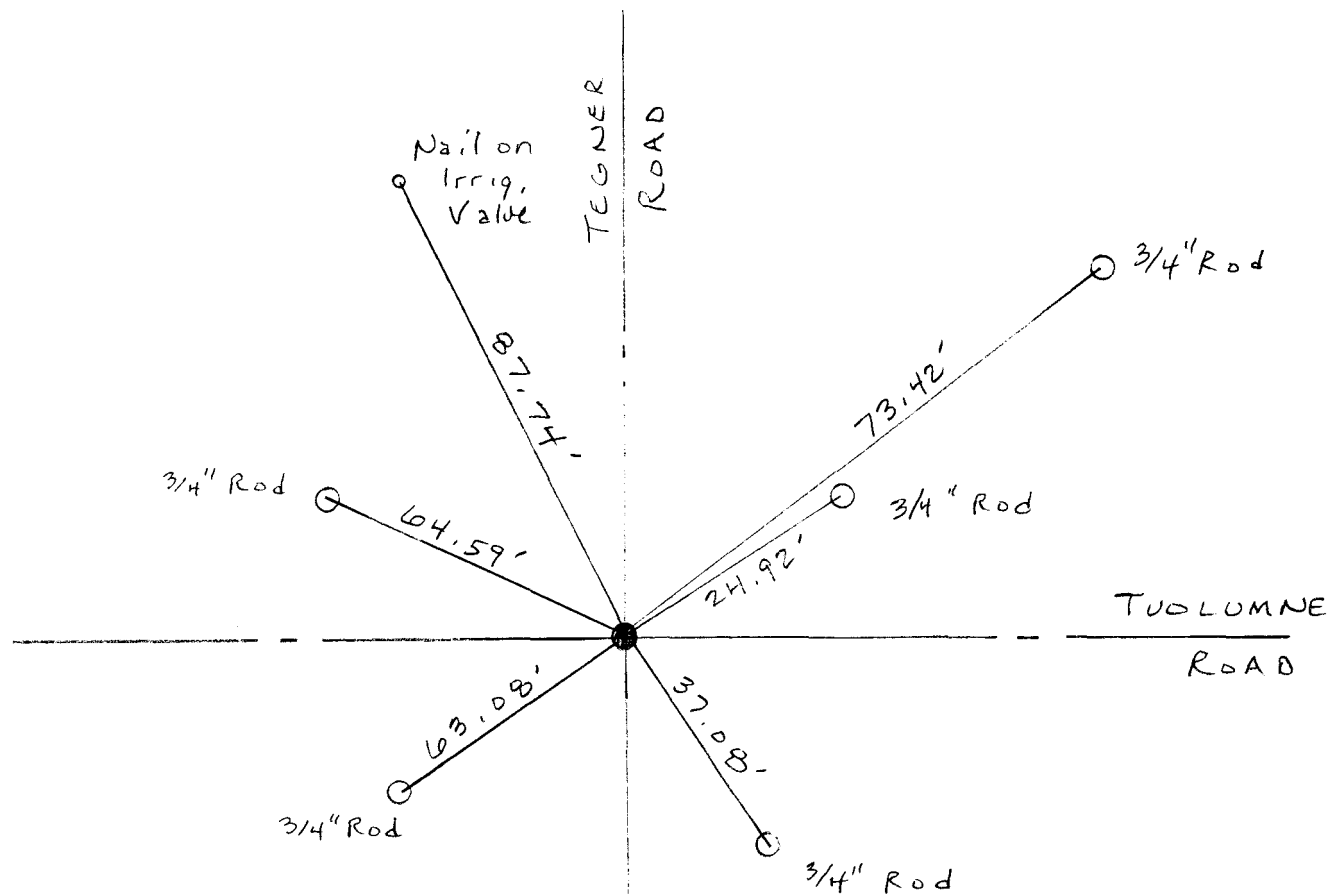
RKF



9

4-12-04
R. Fultz
M. Gomes

FOUND: 2" IRON PIPE IN WELL
FOR QUARTER CORNER


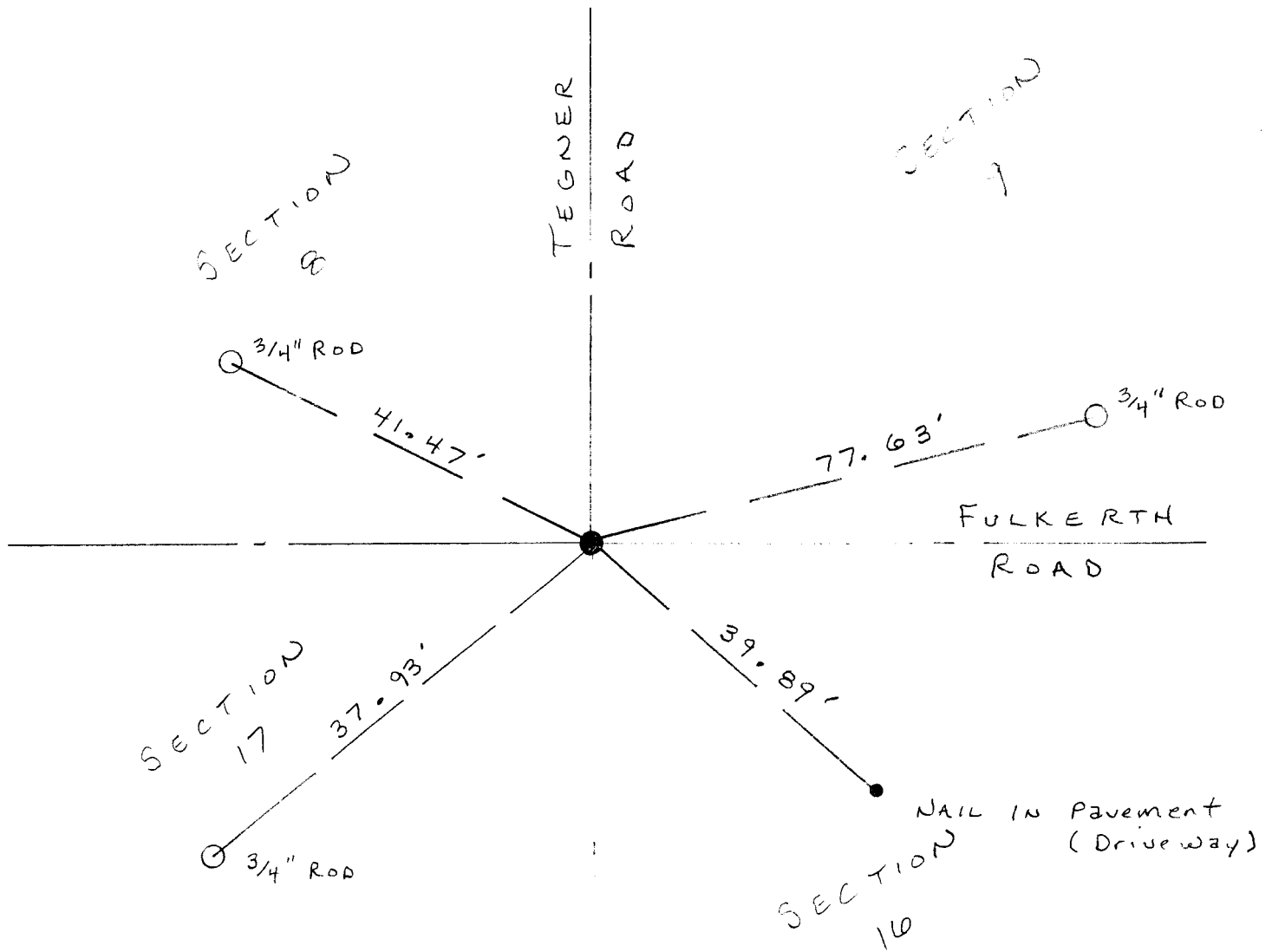


RKF sv



4-8-04
R. Fultz
M. Gomes

FOUND: 2" IRON PIPE IN WELL
FOR SECTION CORNER.




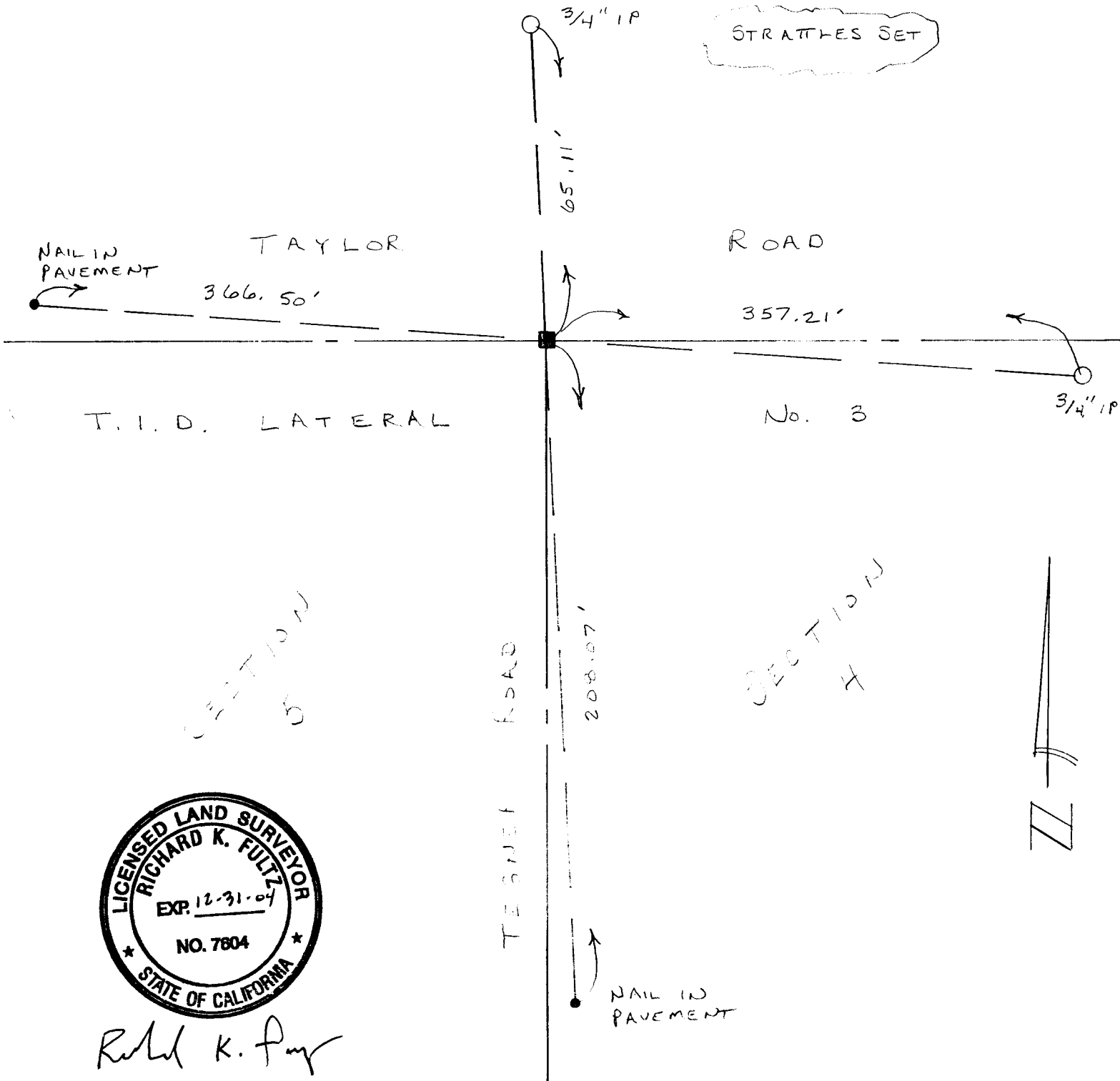
RKF





12-3-03
 R. Fulz
 M. Gomes


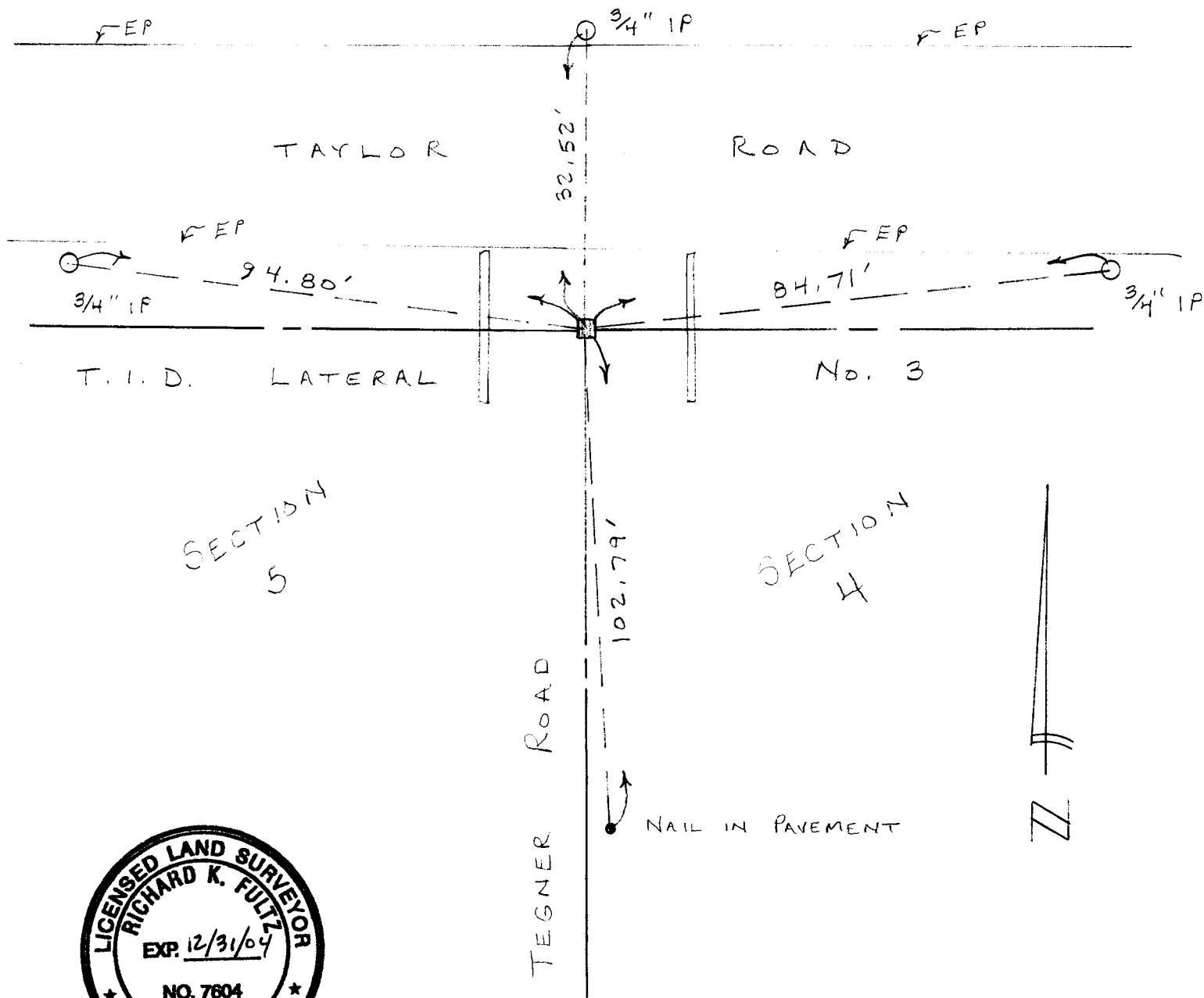
FOUND: CONCRETE MONUMENT IN WELL,
 BRASS CAP "CLOSING CORNER,
 SECTIONS H&S, T. 5 S., R. 10 E.,
 M D B & M, 1922 "



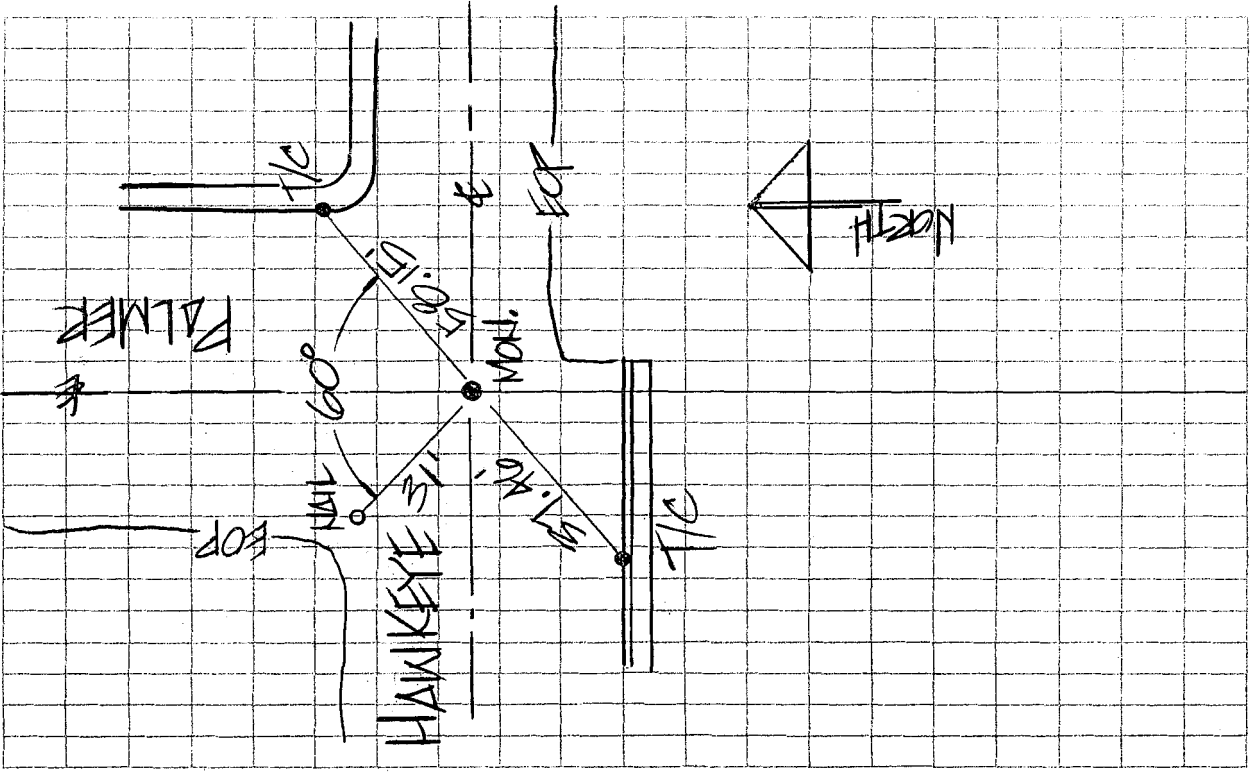
Richard K. Fulz

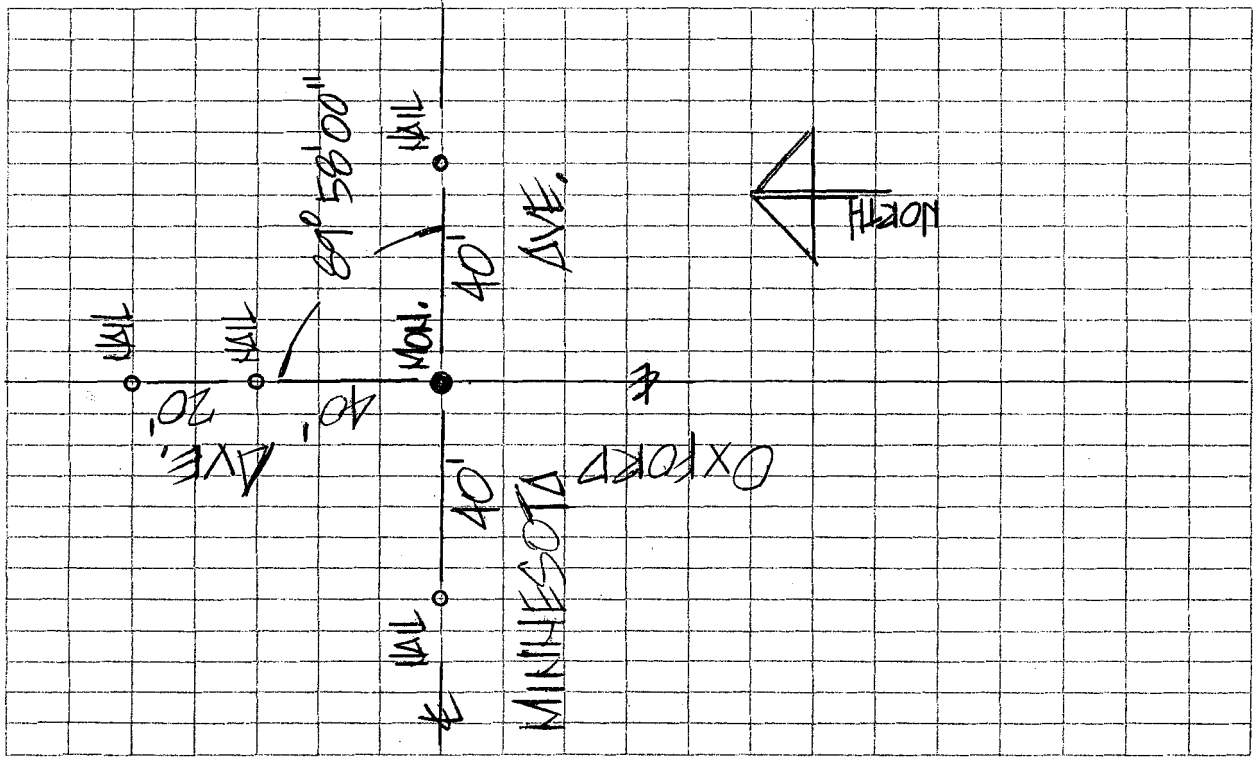
11-10-03
R. Fultz
M. Gomes

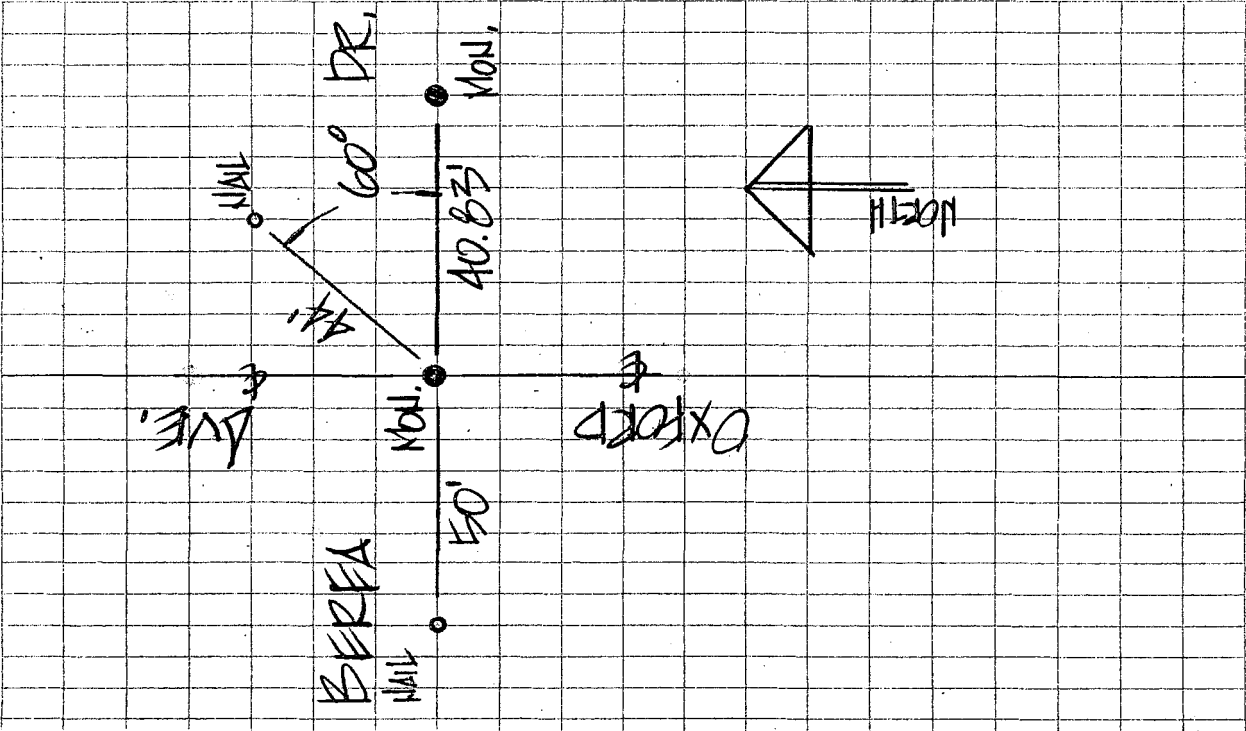
FOUND: CONCRETE MONUMENT IN WELL,
BRASS CAP "CLOSING CORNER,
SECTIONS 4 & 5, T. 5. S.
R. 10 E. MDB&M, 1922."

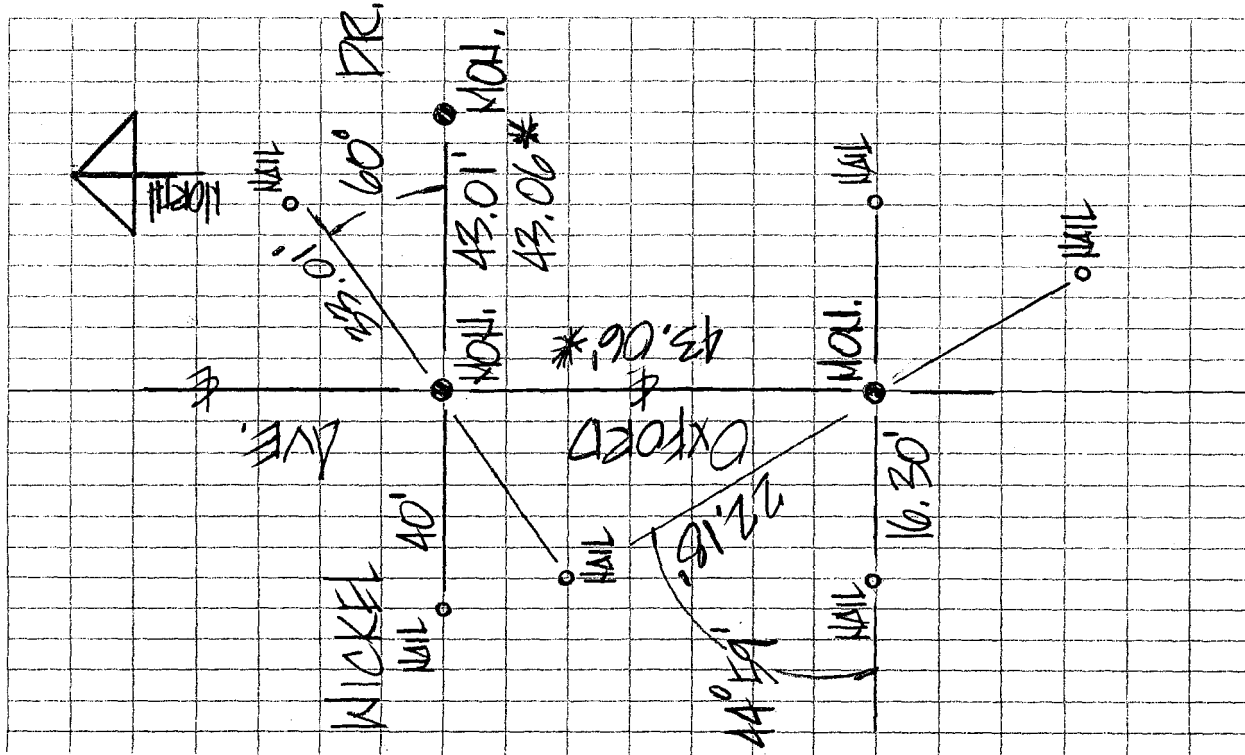


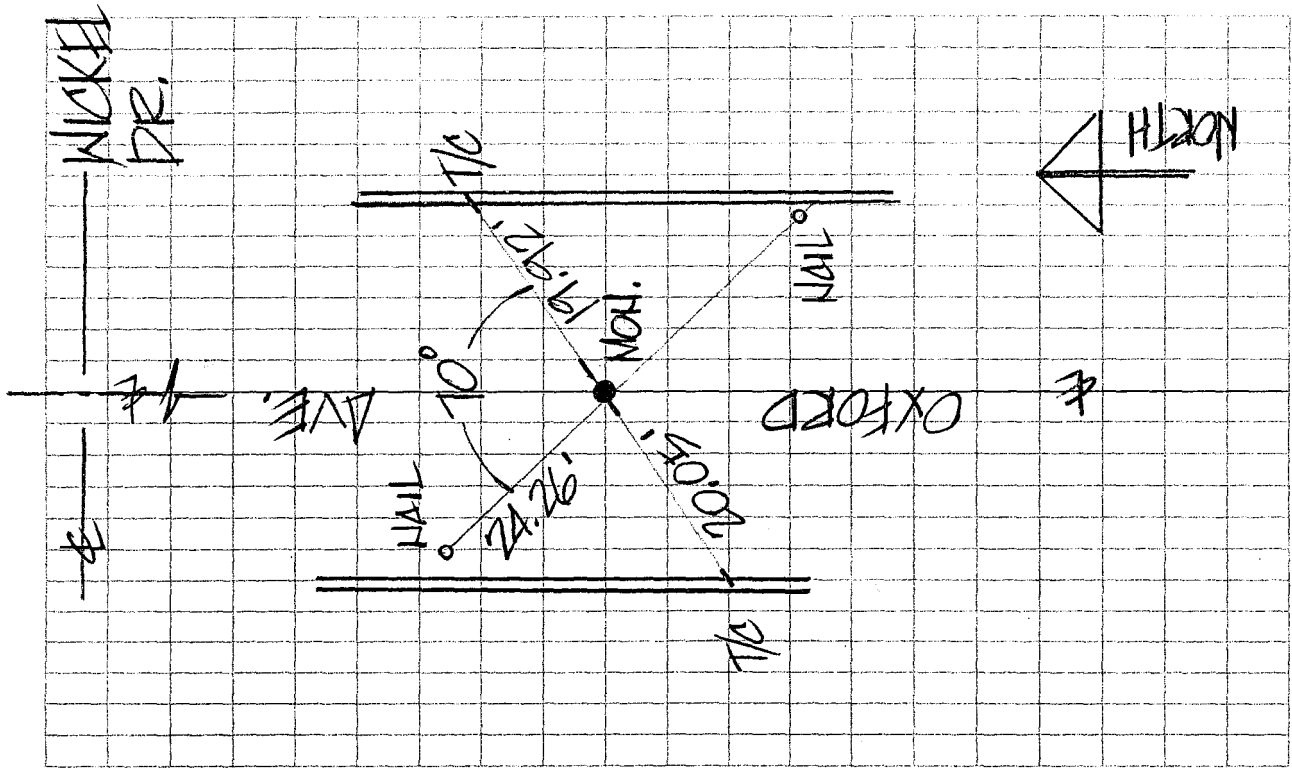
RKF



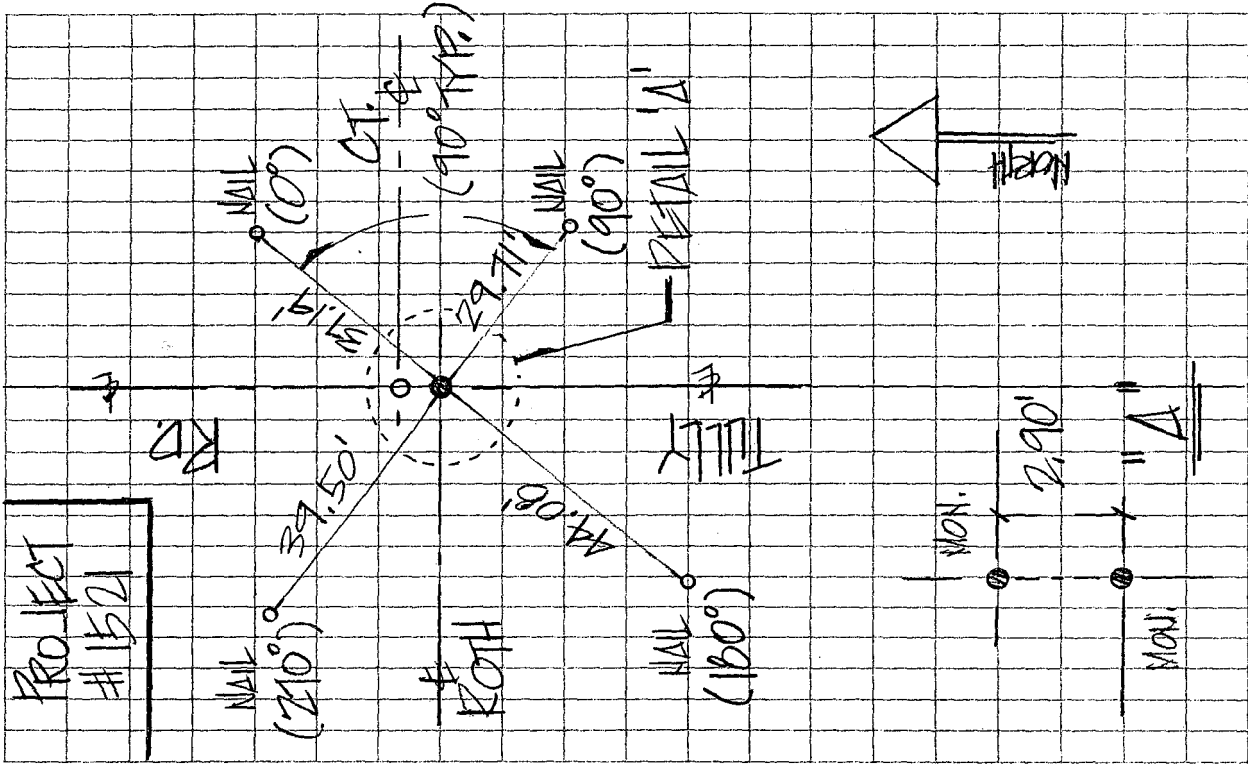




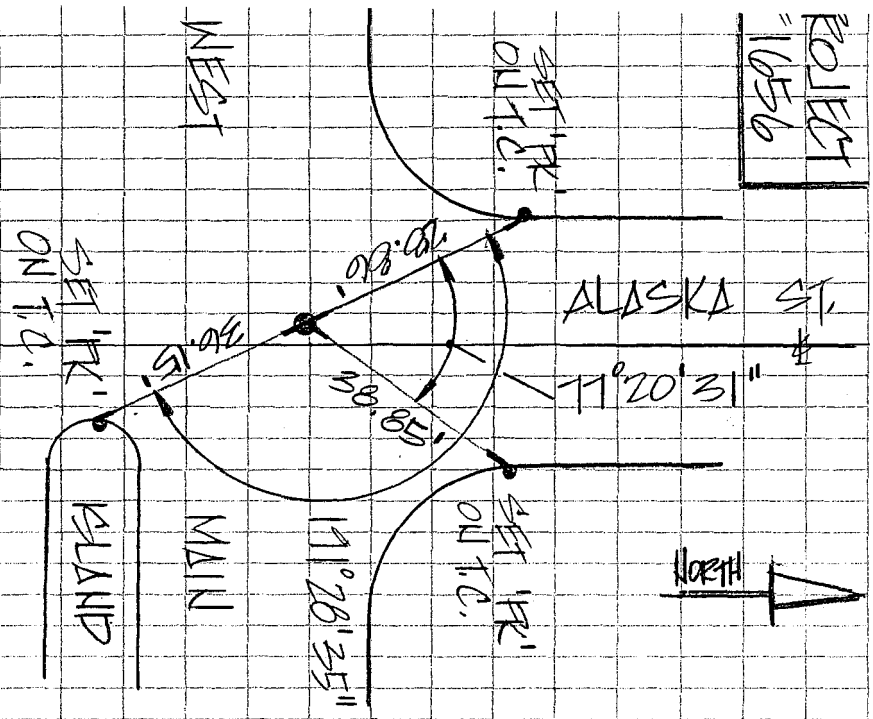




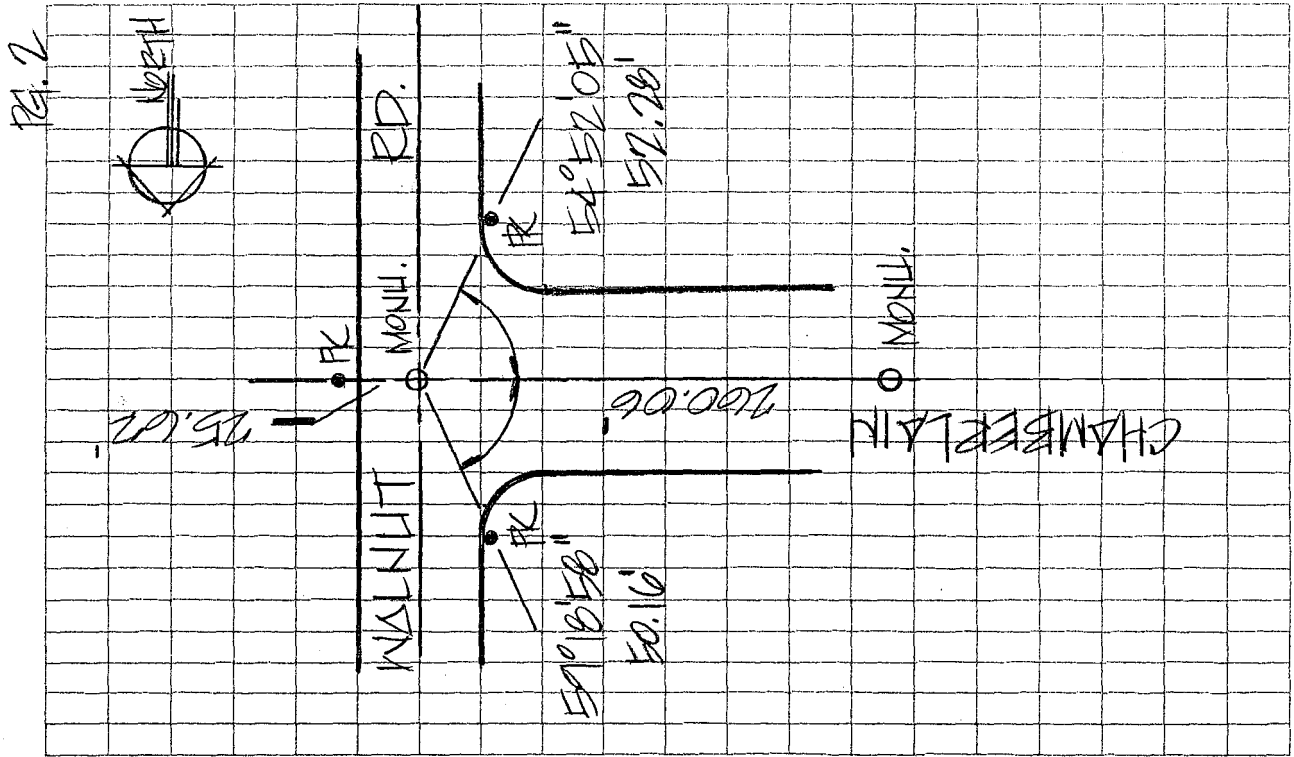
T.M.

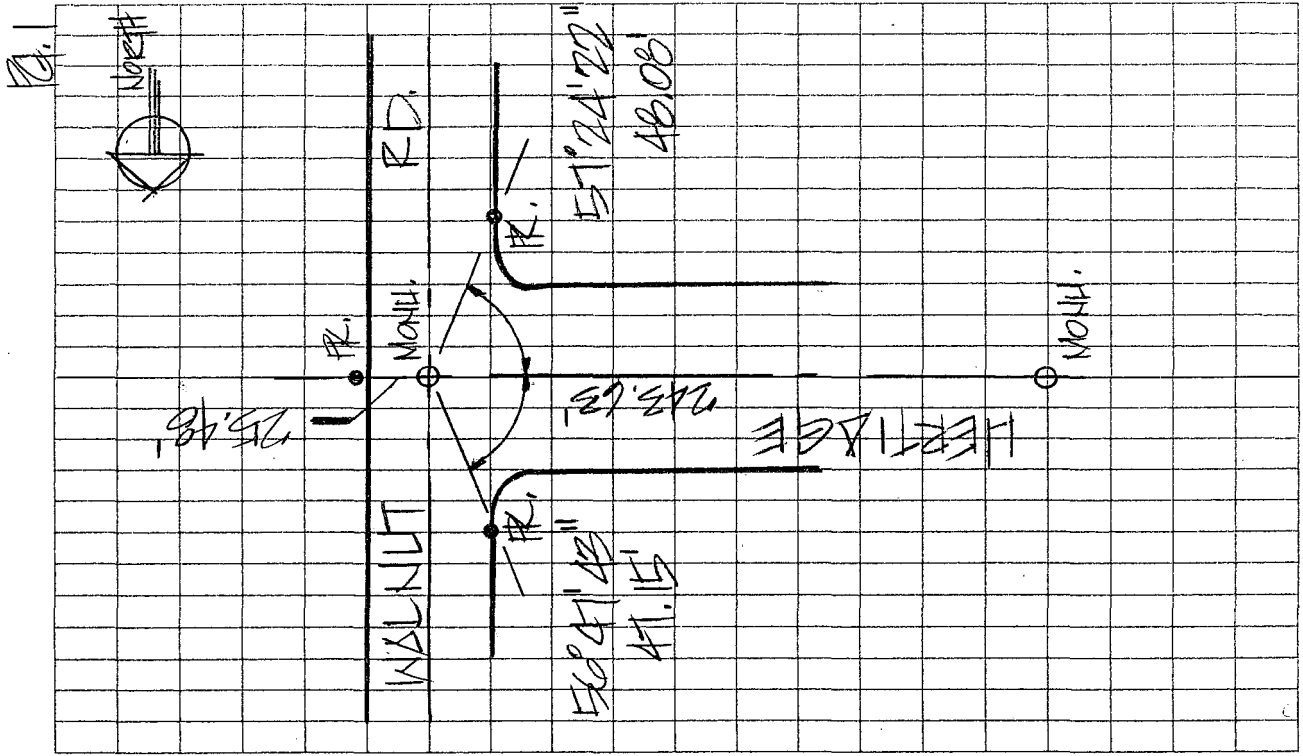


PROJECT
1056

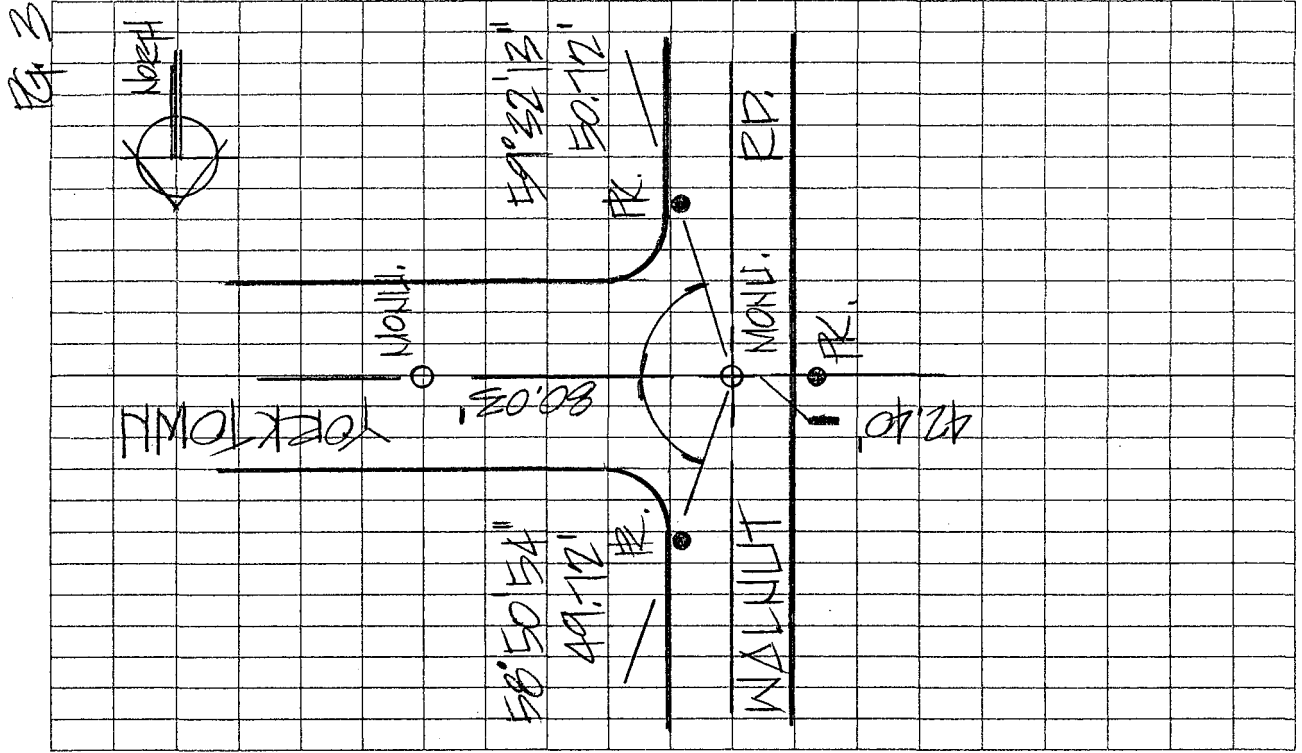


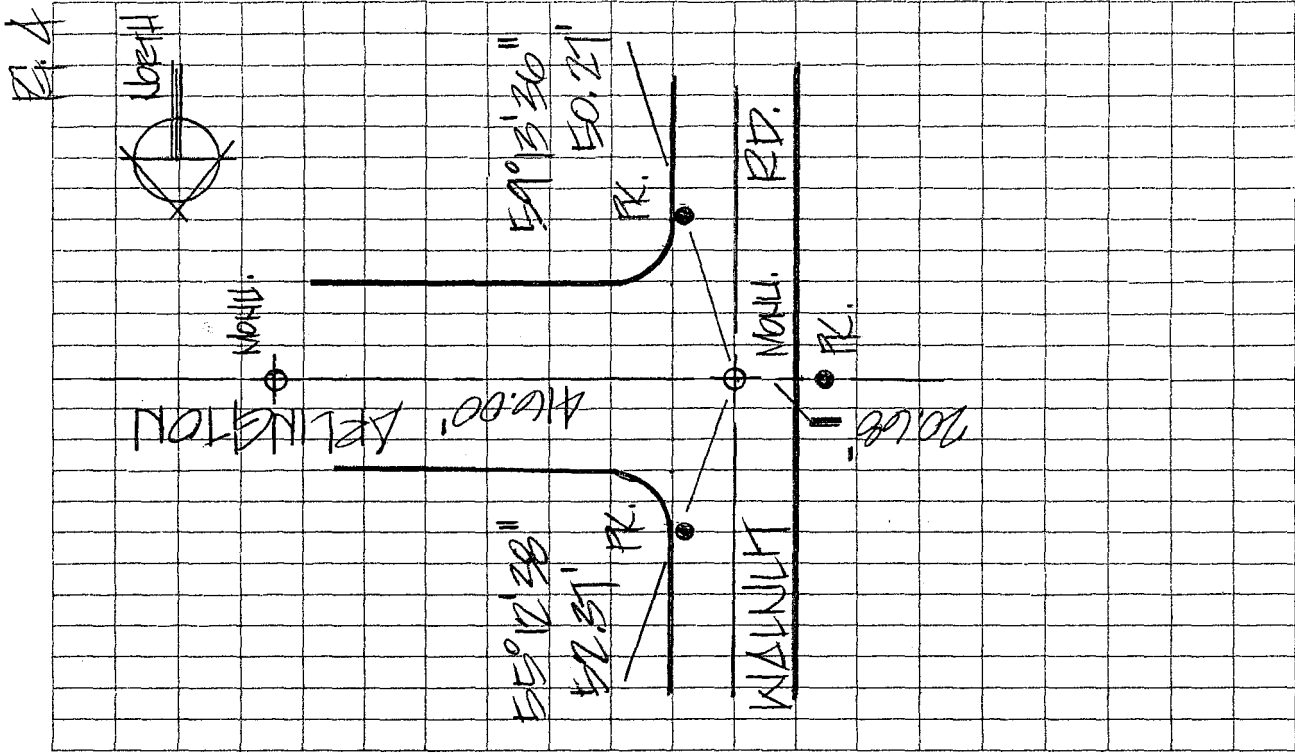
* REMOVED 1/2" METAL PIE,
IN MONUMENT WELL.

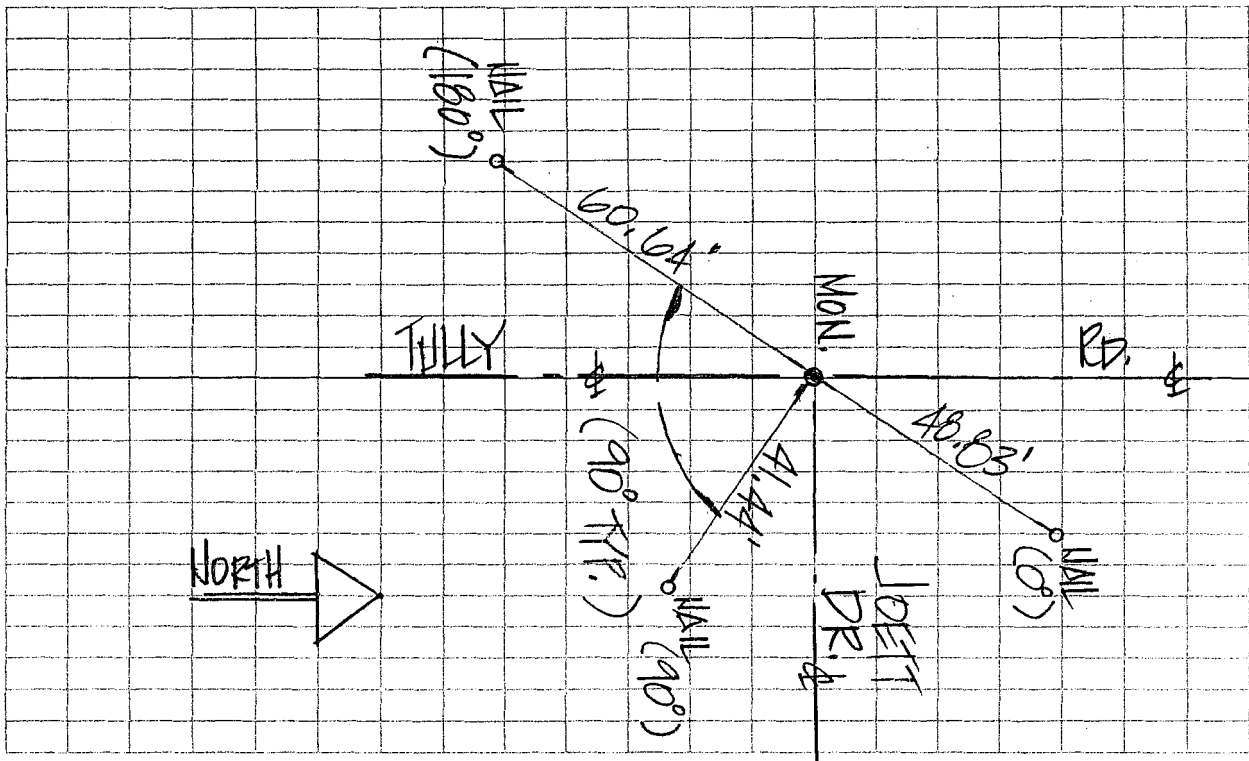




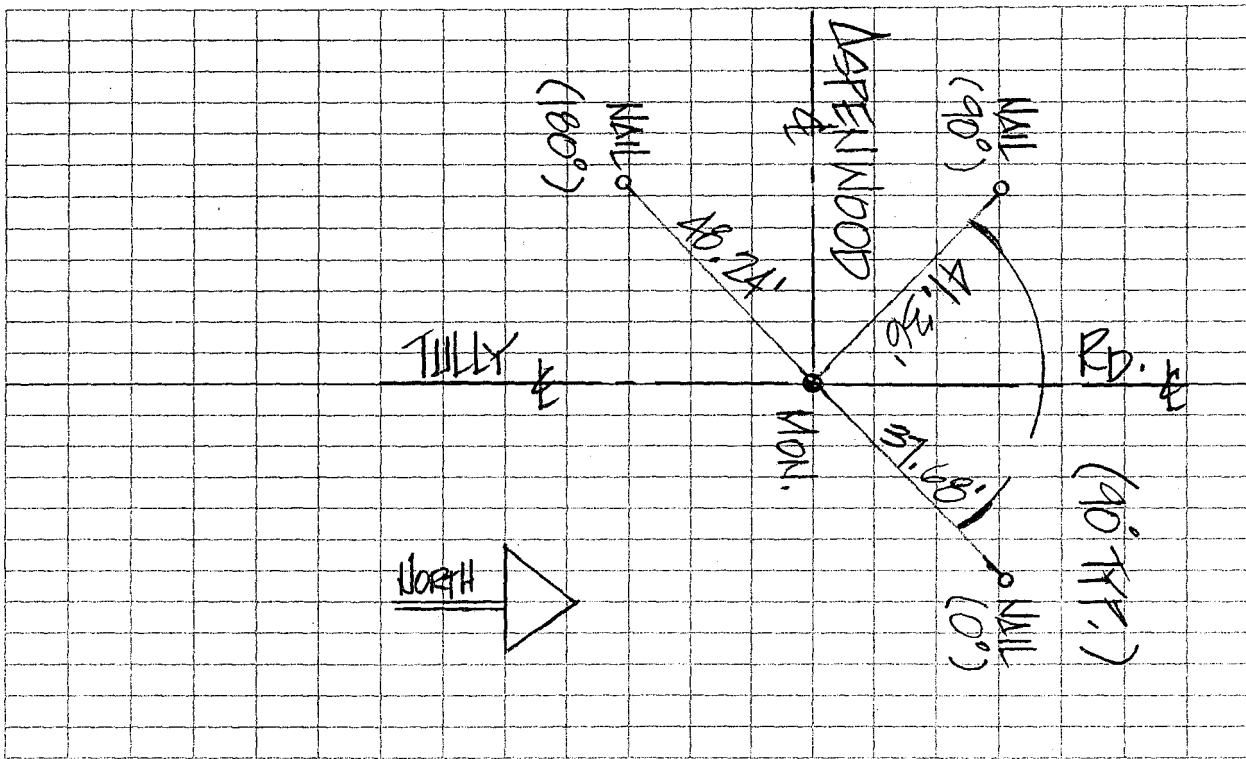
20.1

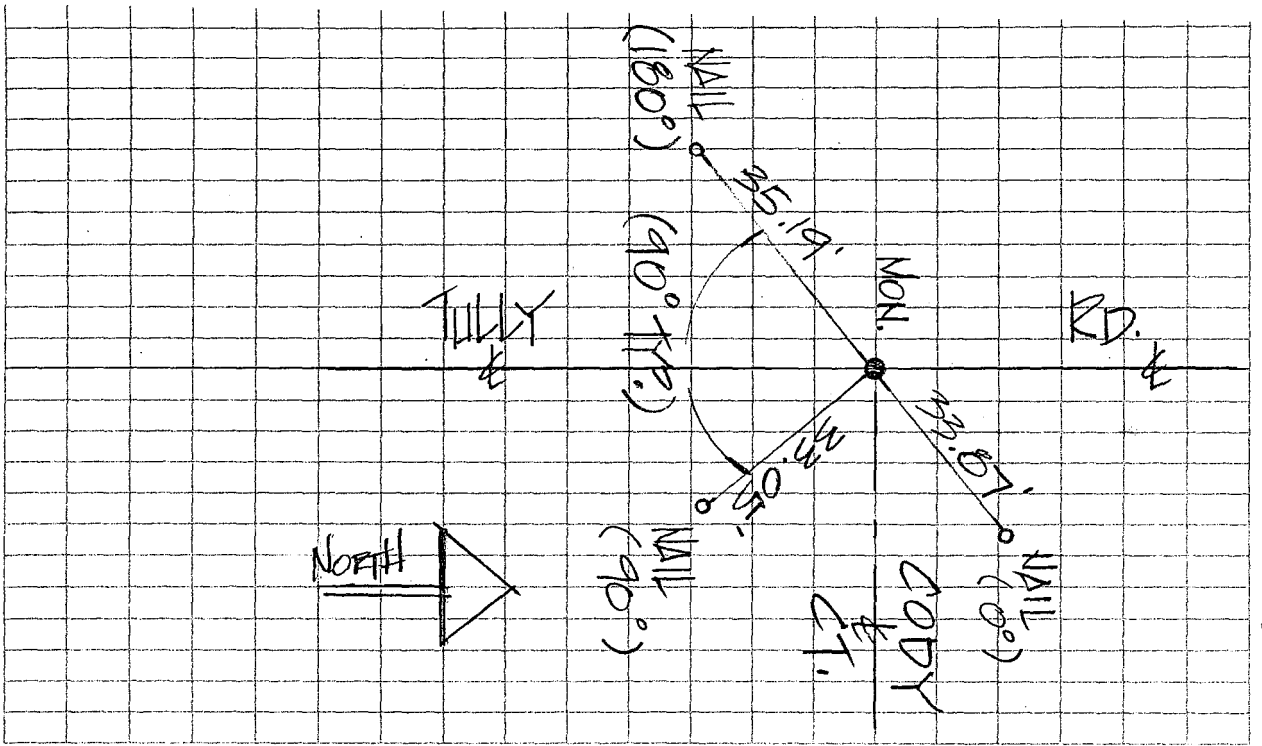




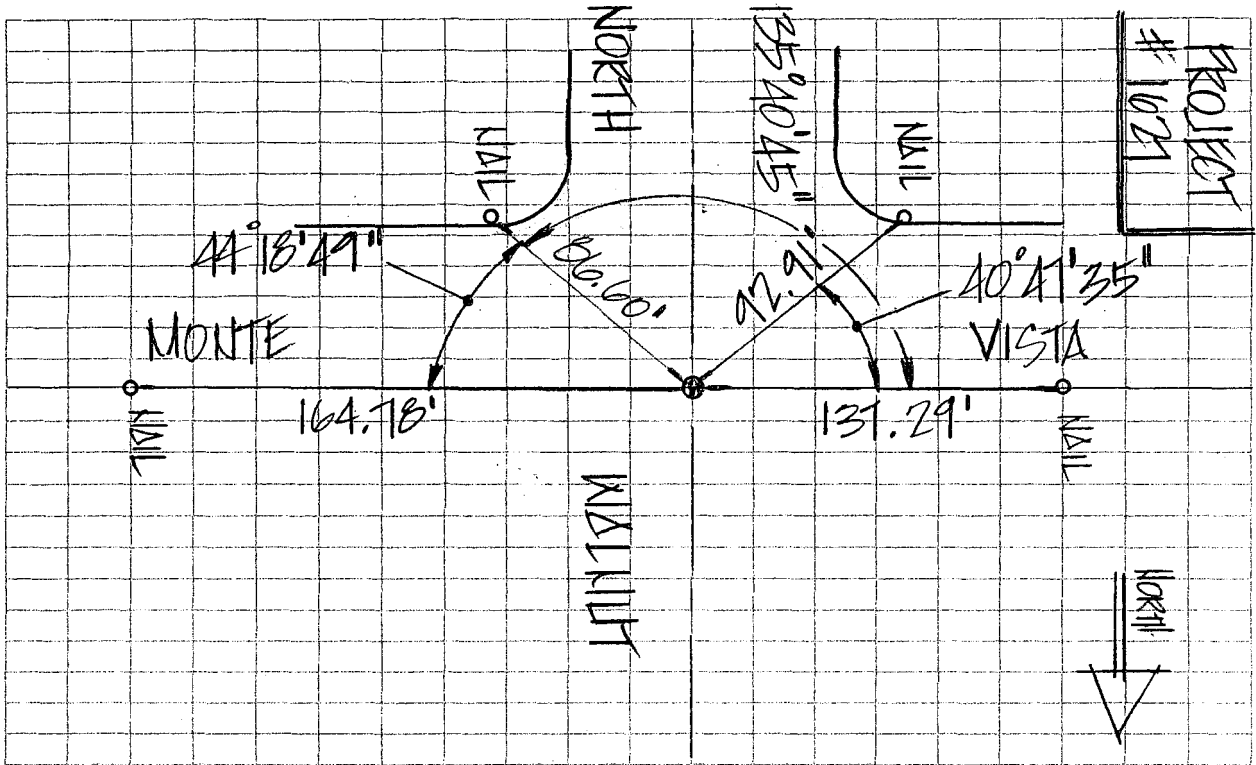


33.



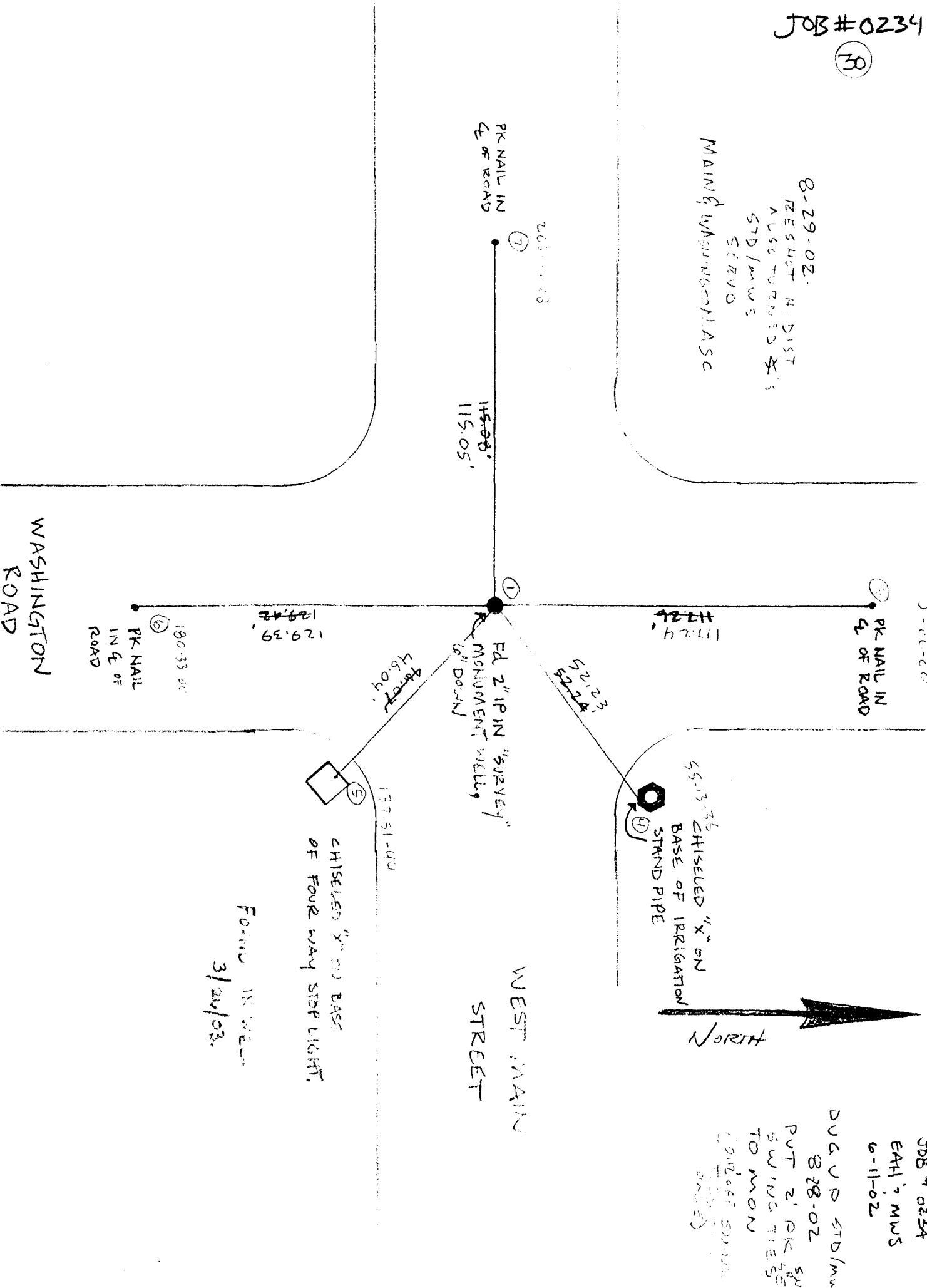


5.




101

8-29-02.
RESULT A DIST
ALSO TURNED
STD/MWS
SERVO
MAIN WASHINGTON A SC



45.13.36
CHISELED "X" ON
BASE OF IRRIGATION
STRAND PIPE



JOB # 0234
EAM ? MWS
6-11-02
DUG UP STD/MWS
8-28-02
PUT 2' O.K. SW
S WIND TIES
TO MON
(COMPLETE SURVEY
ORDER)

PK NAIL IN
C/L OF ROAD
⑦
200.11.68

115.98'
115.05'

①

Ed 2" IPIN "SURVEY"
MONUMENT WELL,
6" DOWN

WEST MAIN
STREET

129.17'
129.39'

46.04'

137.51-44

CHISELED "X" ON BASE
OF FOUR WAY STOP LIGHT.

FOUND IN VIEW
3/20/03.

PK NAIL
IN C/L OF
ROAD
②
180.33.00

WASHINGTON
ROAD

JOB# 0234

(31)

8-29-02 STD/MWS/SERV O
SHOT DIST & TURNED *S
MAIN & TEGNER, ASC

FOUND SPIKE IN WELL.
3/26/03.

JOB# 0234
EAT? MWS
6-11-02
DUG UP 8-28-02
STD/MWS
PUT 2' PK WEST
SURMISES
TO W ON

BRASS CAP USCG BENCH MARK ON
CANAL HEADWALL

117-05-02

(5)

242-49-23

(6)

1/2" IR FUSIL W/ GROUND S. OF IRRIGATION,
DUE N. OF PP ON S. SIDE OF WEST MAIN ST.

151.11

CHISEL NAIL
HARDWOOD
1/2" BATTERY SPIKE IN
SURVEY MONUMENT WELL, 3" DIA

137.41

269-32-08

(7)

PK NAIL IN
E. OF ROAD

WEST MAIN
STREET

55-20-08

40.84'

CHISELED X ON
CANAL HEADWALL

(4)

127.52'

(5)

D-00-00'
PK NAIL ON
E. OF ROAD
S. TEGNER RD.

PP

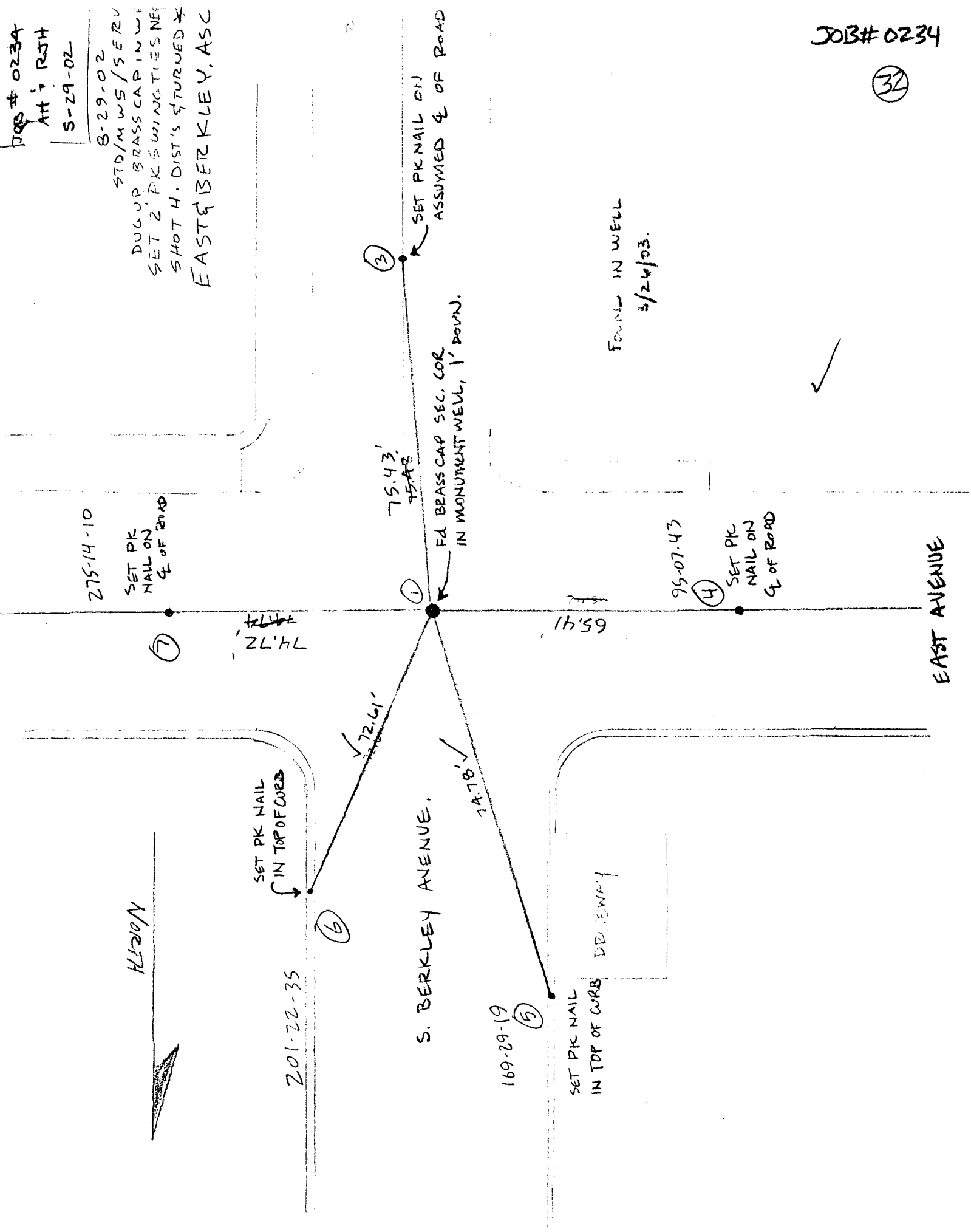


JOB # 0234
M: RSTH
5-29-02

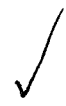
8-29-02
STD/MWS/SERV
DUG UP BRASS CAP IN WELL
SET 2' PK S WING TIES NEAR
SHOT H. DIST'S & TURNED *
EAST & BERKLEY, ASC

JOB# 0234

32



FOUND IN WELL
3/24/03.



EAST AVENUE

S. BERKLEY AVENUE.

NORTH

201-22-35

169-29-19

95-07-43

275-14-10

SET PK NAIL ON
NAIL ON
Q OF ROAD

SET PK NAIL ON
NAIL ON
Q OF ROAD

FD BRASS CAP SEC. COR
IN MONUMENT WELL, 1' DOWN.

65.41

75.43'
15.48

72.61'

14.18'

74.72'

74.72'

SET PK NAIL
IN TOP OF CURB

SET PK NAIL
IN TOP OF CURB
DE. ENWAY

3

1

4

5

6

7

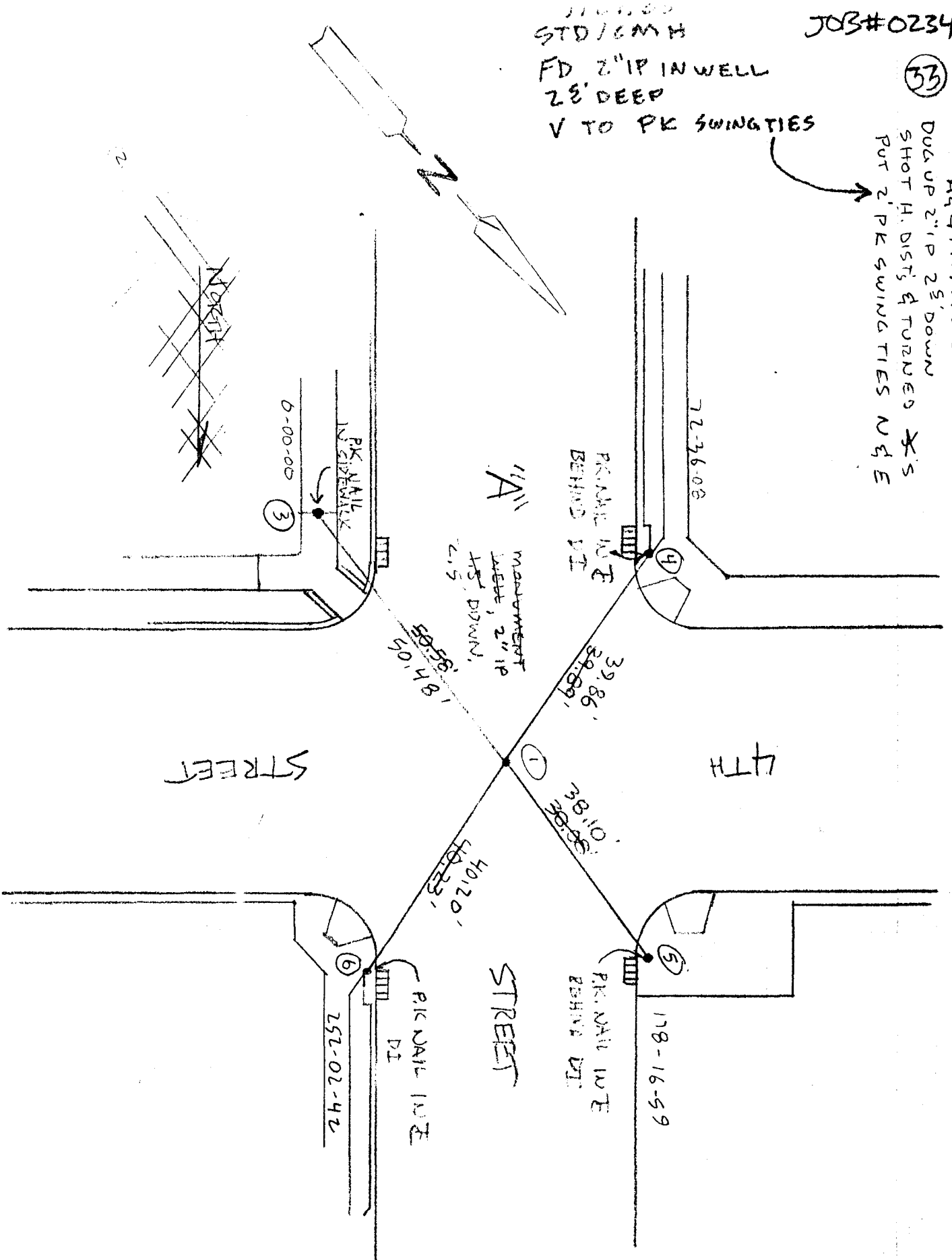
111000
STD/CMH

JOB#0234

FD 2" IP IN WELL
28' DEEP
V TO PK SWINGTIES

(33)

3-29-02 STD/W/S/S ERUO
A44TH, A5C
DUG UP 2" IP 28' DOWN
SHOT H. DIST. & TURNED X'S
PUT 2" PK SWINGTIES N & E



JOB #0234

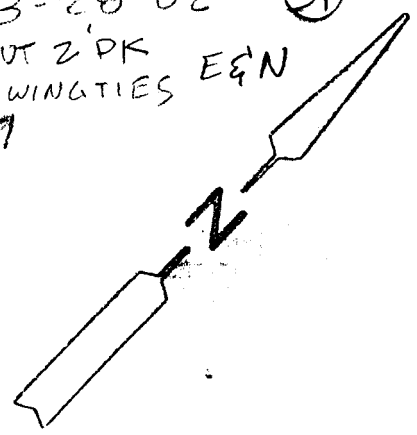
FOUND 2 1/4" IP
15' DEEP 3-27-03 STD/MH

8-29-02
STD/MWS/SERVO
RESHOT H. DIST
& TURNED X'S
OLIVE & BONITA, ASC

FD 2 1/4" IP IN WELL
15' DEEP
V TO 2' SWING TIES

DUG UP
8-28-02
PUT 2' PK
SWING TIES E&N

34



PK IN & WALK

⑥ 123-26-31

PK IN BK OF CURB

⑤ 89-15-30

65.13
65.15
56.07
66.95'

2 1/4" IP
1.5' DOWN

71.90'
63.42'

⑦ 217-26-12
PK IN F
NEW NAIL
8-29-02

E. OLIVE

① RECORDED

71.42'
71.455'

64.84
64.88'

PK IN & WALK

④ 53-58-07

78.495'
78.46

64.03'
61.03'

⑧ 276-36-24
PK IN & WALK

BONITA

⑨ 299-52-35
PK IN & WALK

③ 0-00-00
PK IN & WALK

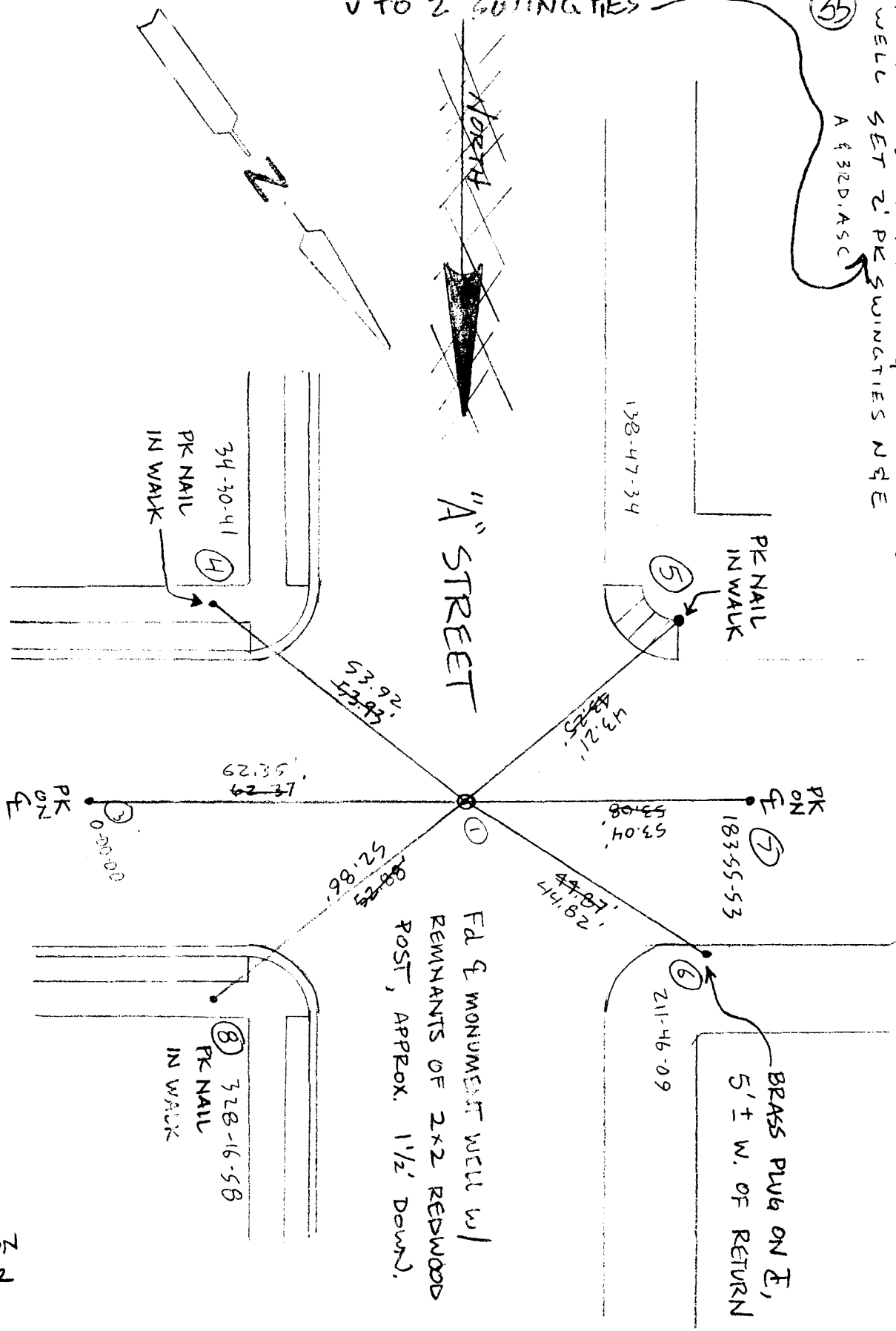
2

JOB#0234

(35)

8-29-02 STD/MWS/SERV
UPPER RESHOT H. DIST RETURNED
IN WELL SET 2' PK SWINGTIES W/ E
A 43RD.ASC

W/TACK IN WELL
V TO 2' SWINGTIES



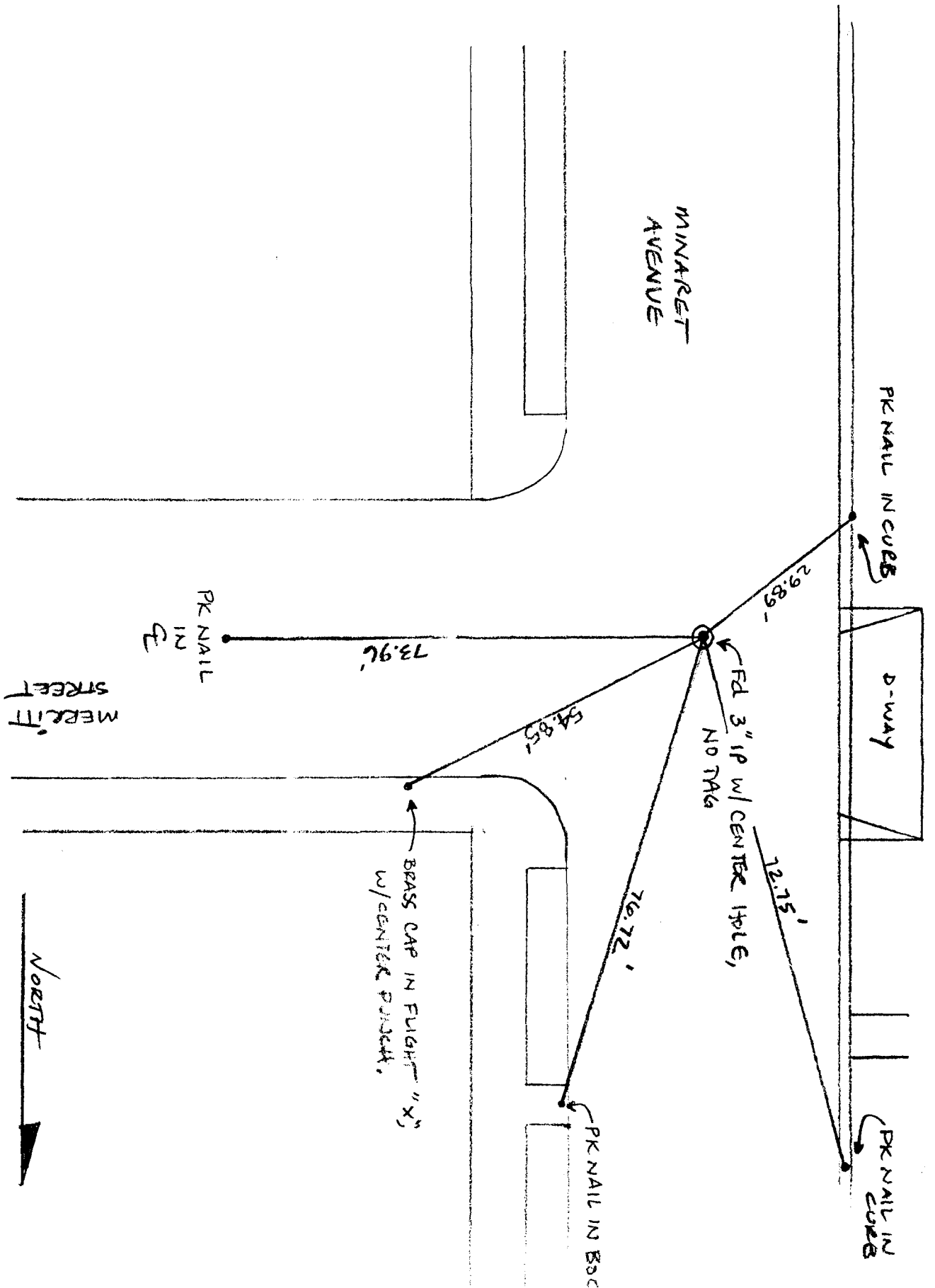
3RD ST.

EAH/MDN
5-21-02

6-13-01
EAH - MWS

JOB # 9963F

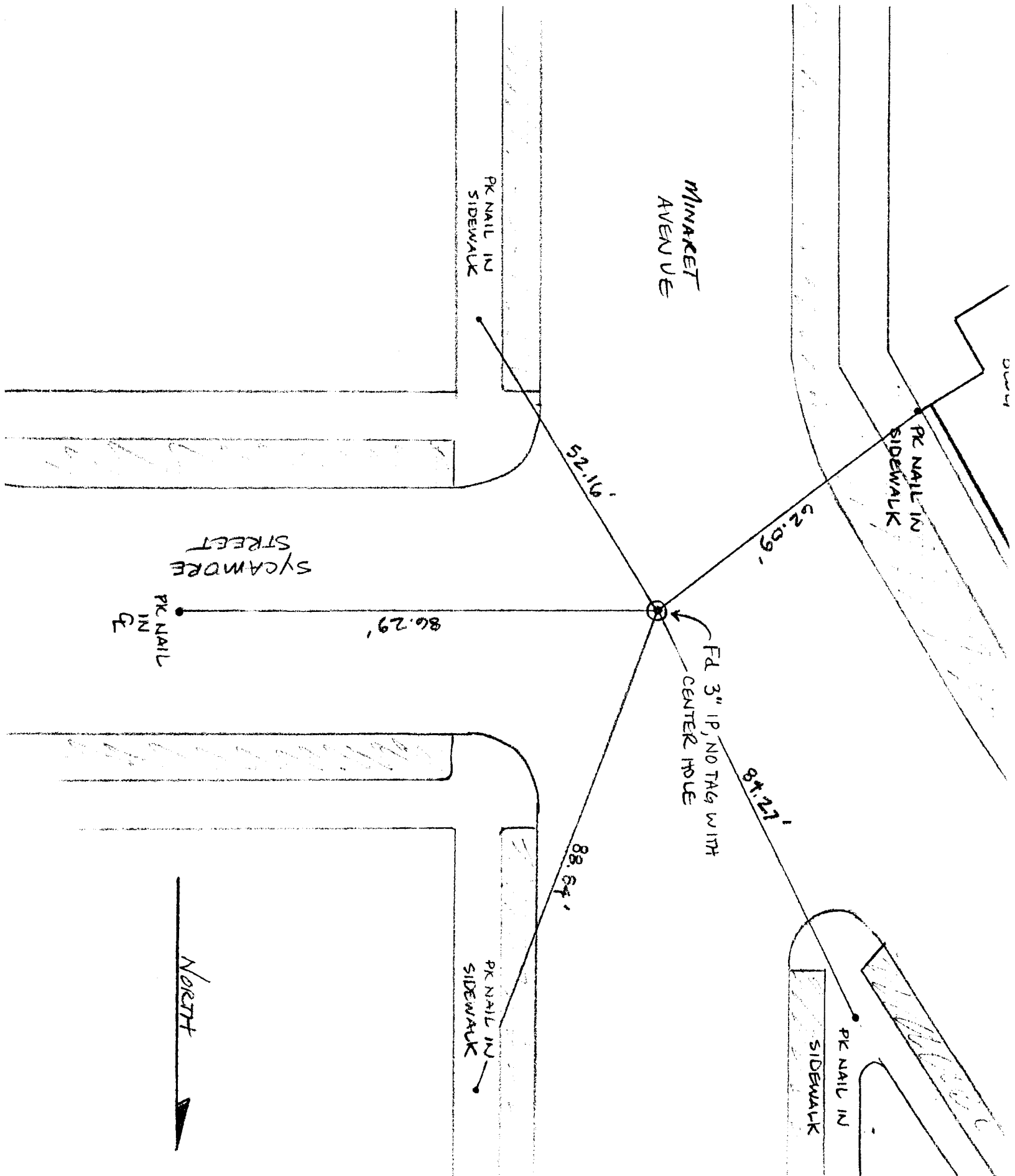
(36)



JOB # 9963F
6-13-01
EAH → MWS

JOB# 9963F

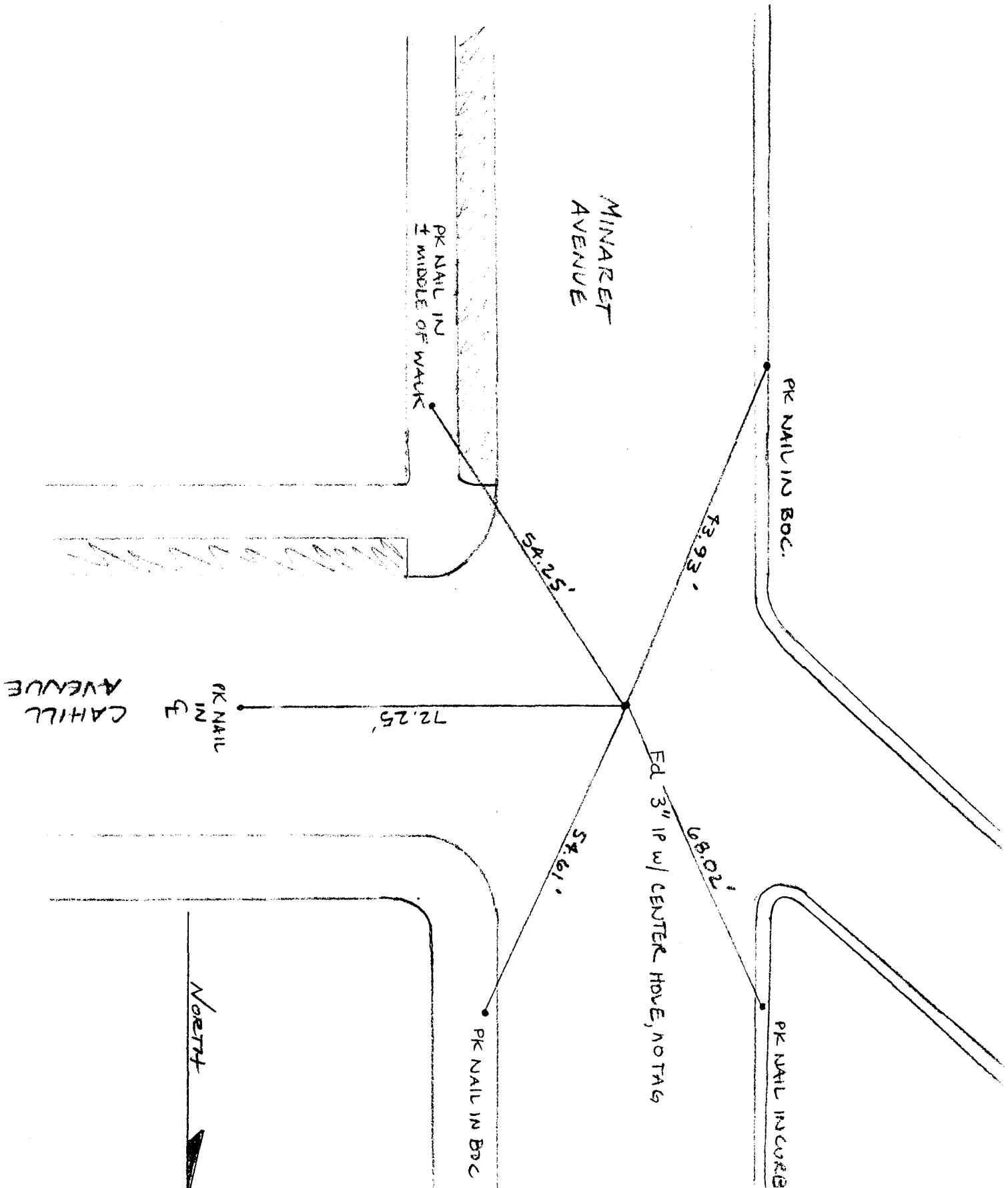
(37)



JOB # 7705F
6-13-01
EAM ? MWS

203# 9963F

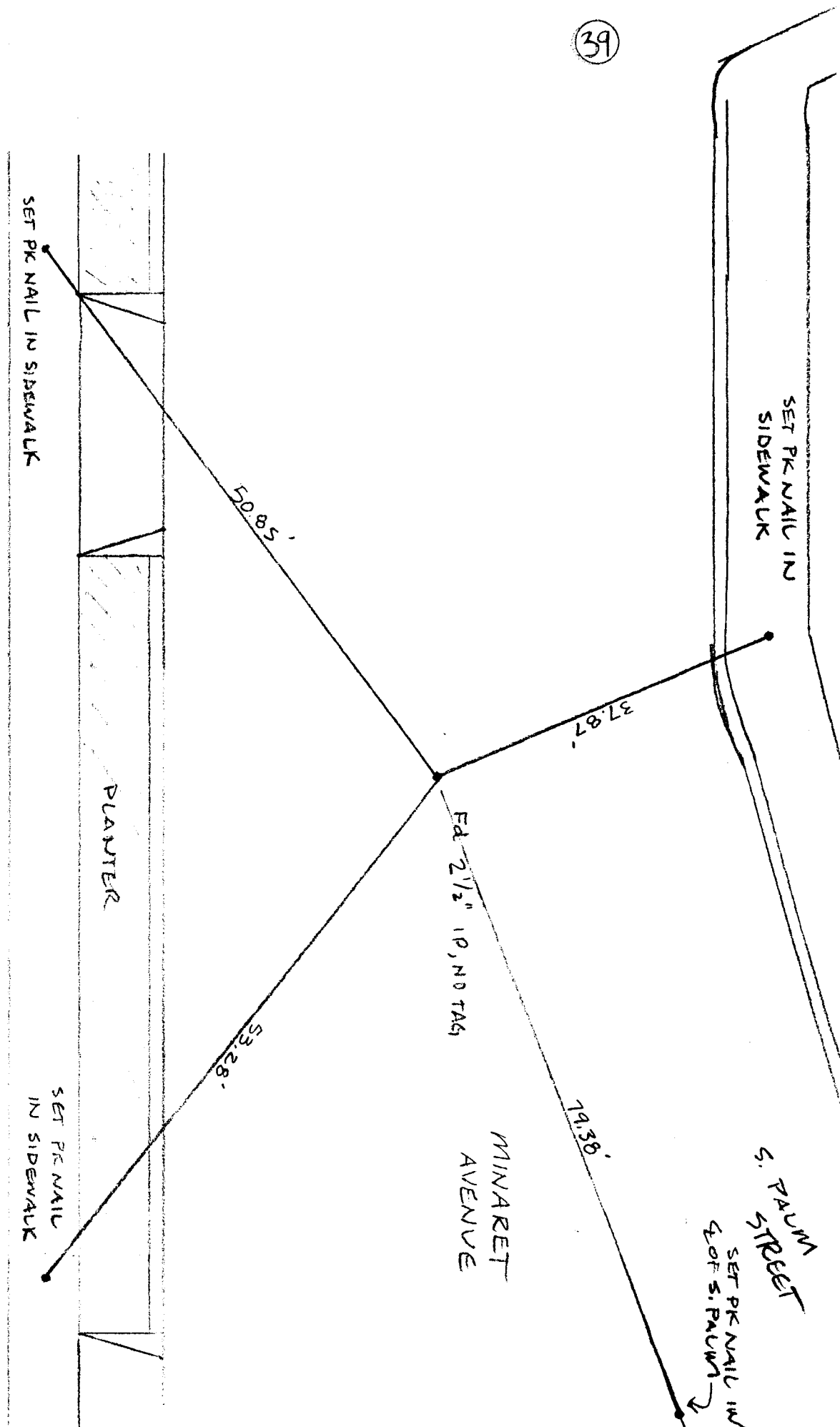
(38)

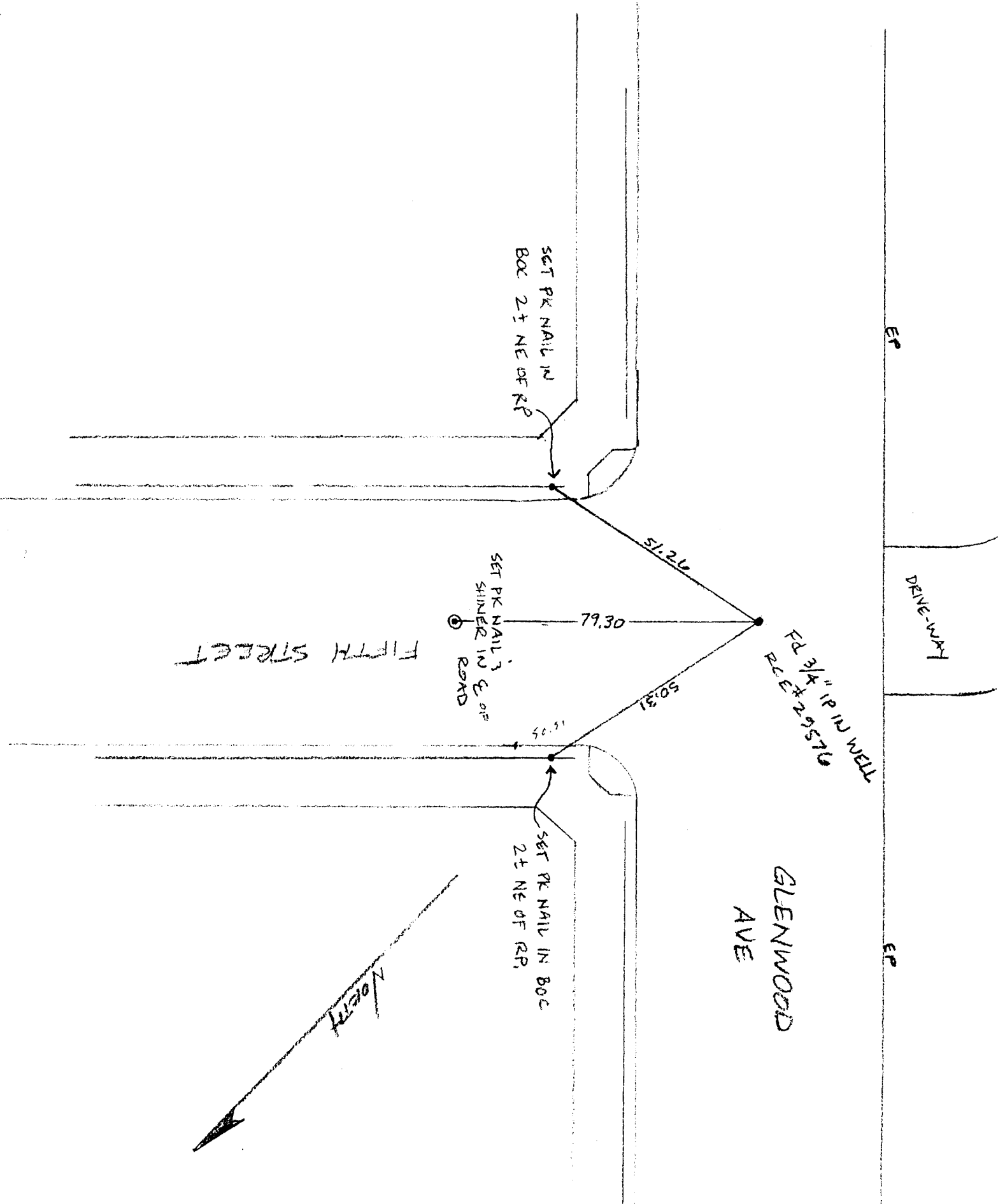


JOB # 9963F
5-29-01
EAH & MWS

JOB # 9963F

(39)





FIFTH STREET

GLENWOOD AVE

DRIVE-WAY

SET PK NAIL IN BOC 2± NE OF RP

SET PK NAIL 3 SHINER IN E OF ROAD

SET PK NAIL IN BOC 2± NE OF RP

FD 3/4" IP IN WELL REC # 29576

51.20

79.30

50.31

16.95

North

EP

EP

(41)

MONTA VISTA AVENUE

POWER POLE
FD NAIL & SHINER
IN E. SIDE OF RP.

PK NAIL IN BOC 1' S.
OF RP.

64.59'

62.35'



FD SPIKE SET IN CONCRETE
IN 'SURVEY' MONUMENT WELL.

PK NAIL IN BOC
1' N. OF RP.

83.96'

71.57'

BERKELEY AVENUE

PK NAIL IN BOC E. OF RP 1'.

NORTH



42

FD 3/4 IP LS 5443
IN MONUMENT WELL

GLENWOOD
AVENUE

50.05'

PK NAIL IN BOC
1 ± W. OF RP

North

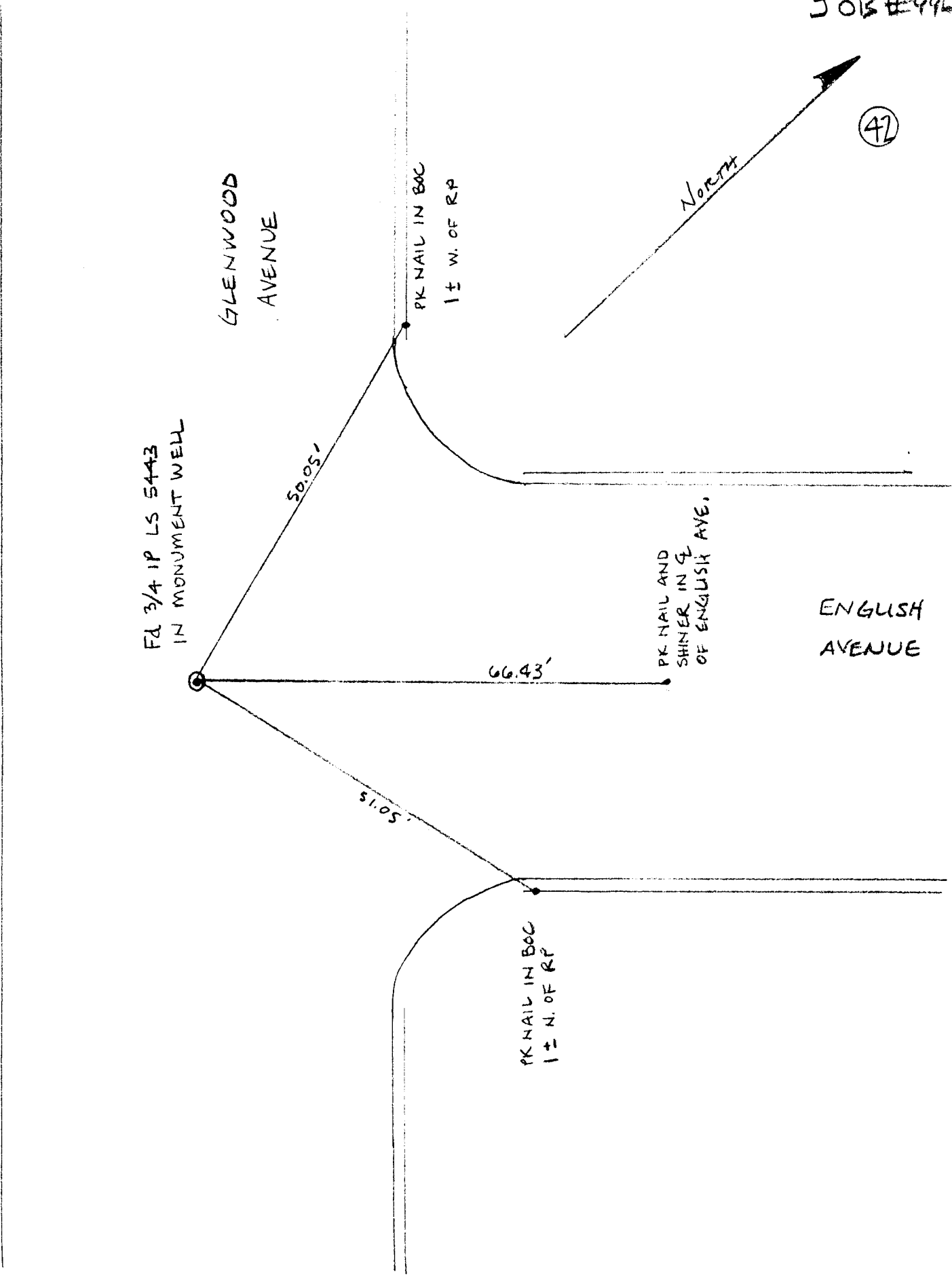
66.43'

PK NAIL AND
SHINER IN S
OF ENGLISH AVE.

ENGLISH
AVENUE

51.05'

PK NAIL IN BOC
1 ± N. OF RP



43

GLENWOOD AVENUE

North

SET PK IN BOC .5 ± S. OF RP

FR 3/4 1P, LS 5443

47.65'

43.40'

SET PK NAIL IN 4 OF WALLET

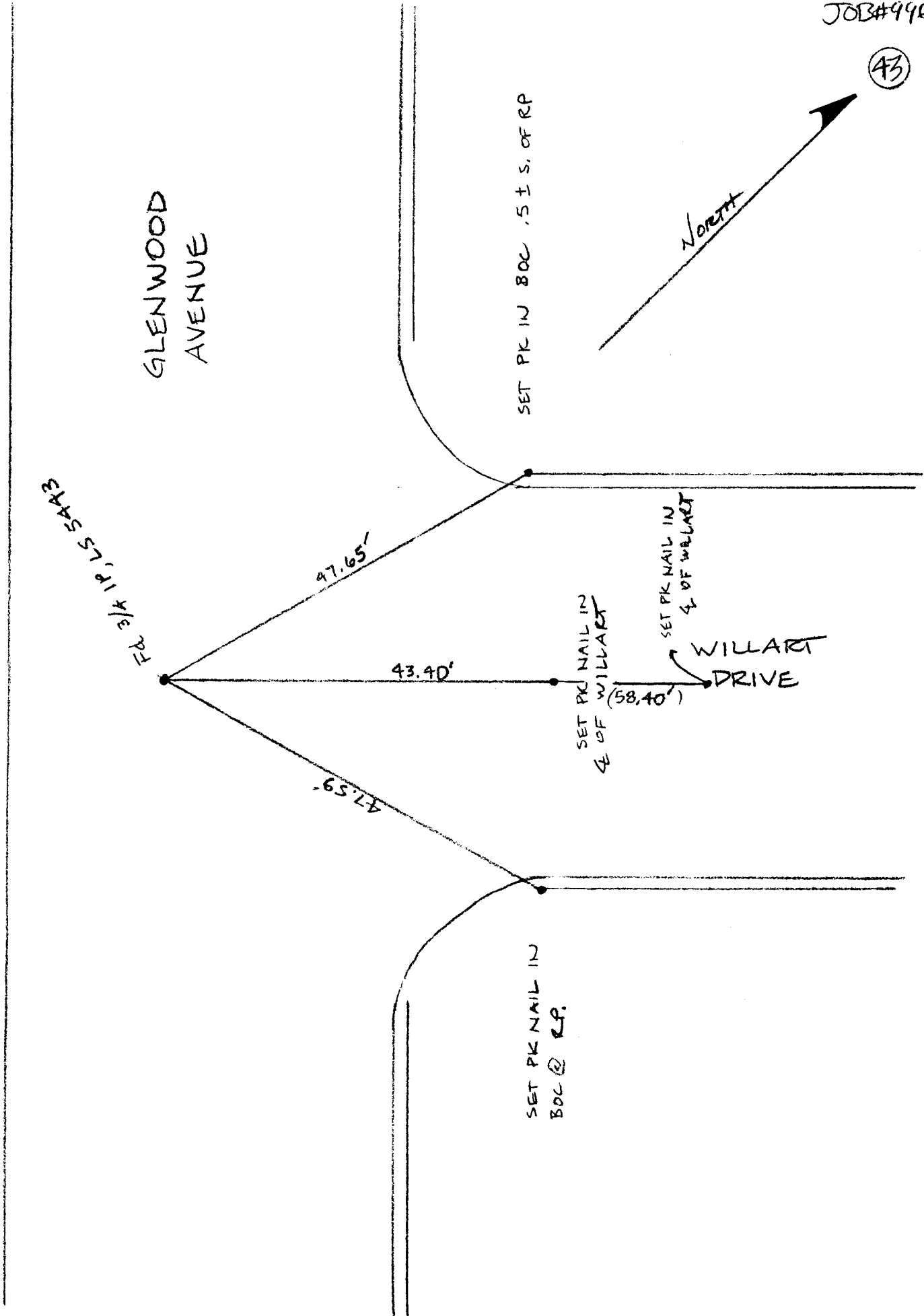
WILLART DRIVE

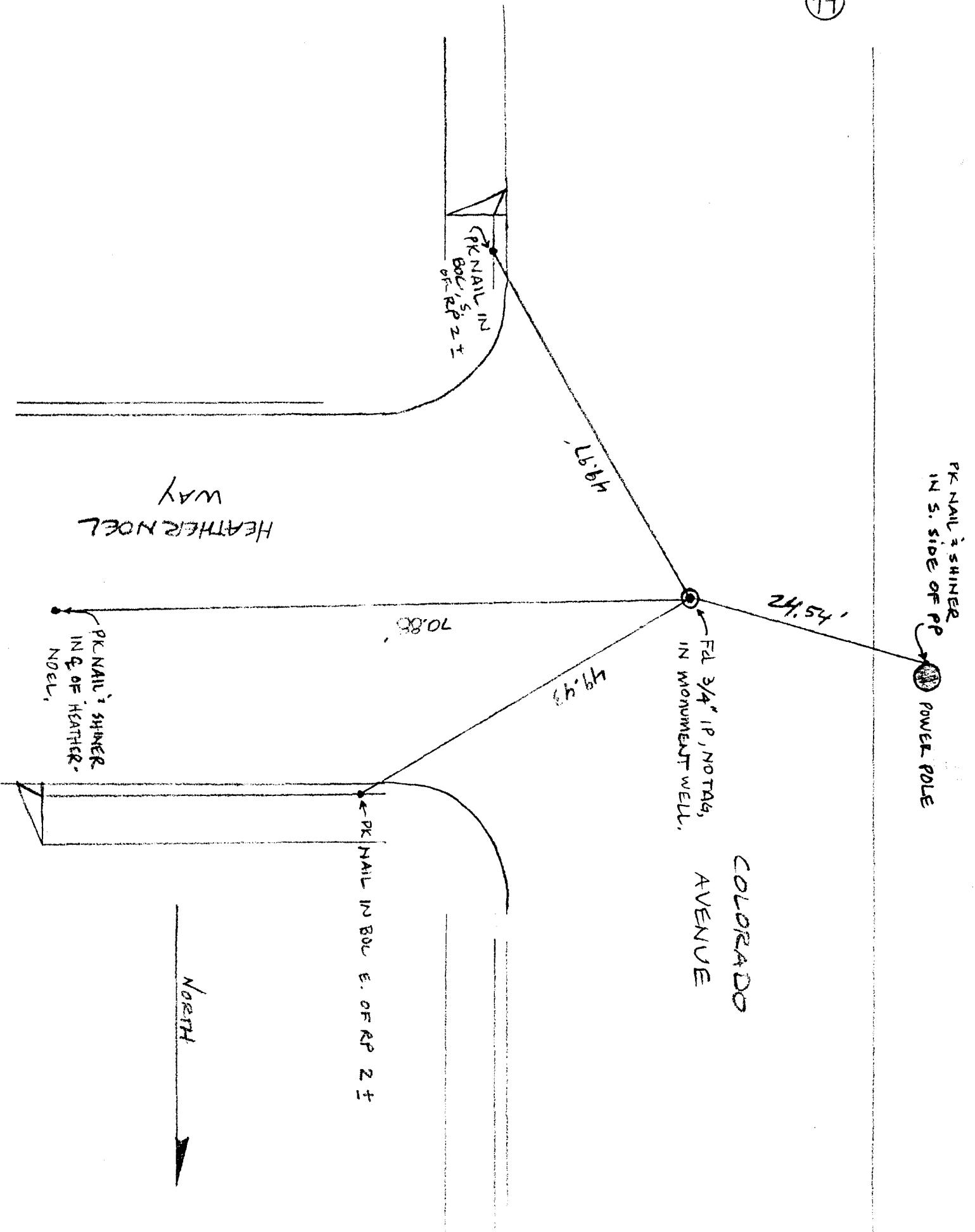
SET PK NAIL IN 4 OF WILLART

(58.40')

47.59'

SET PK NAIL IN BOC @ RP.





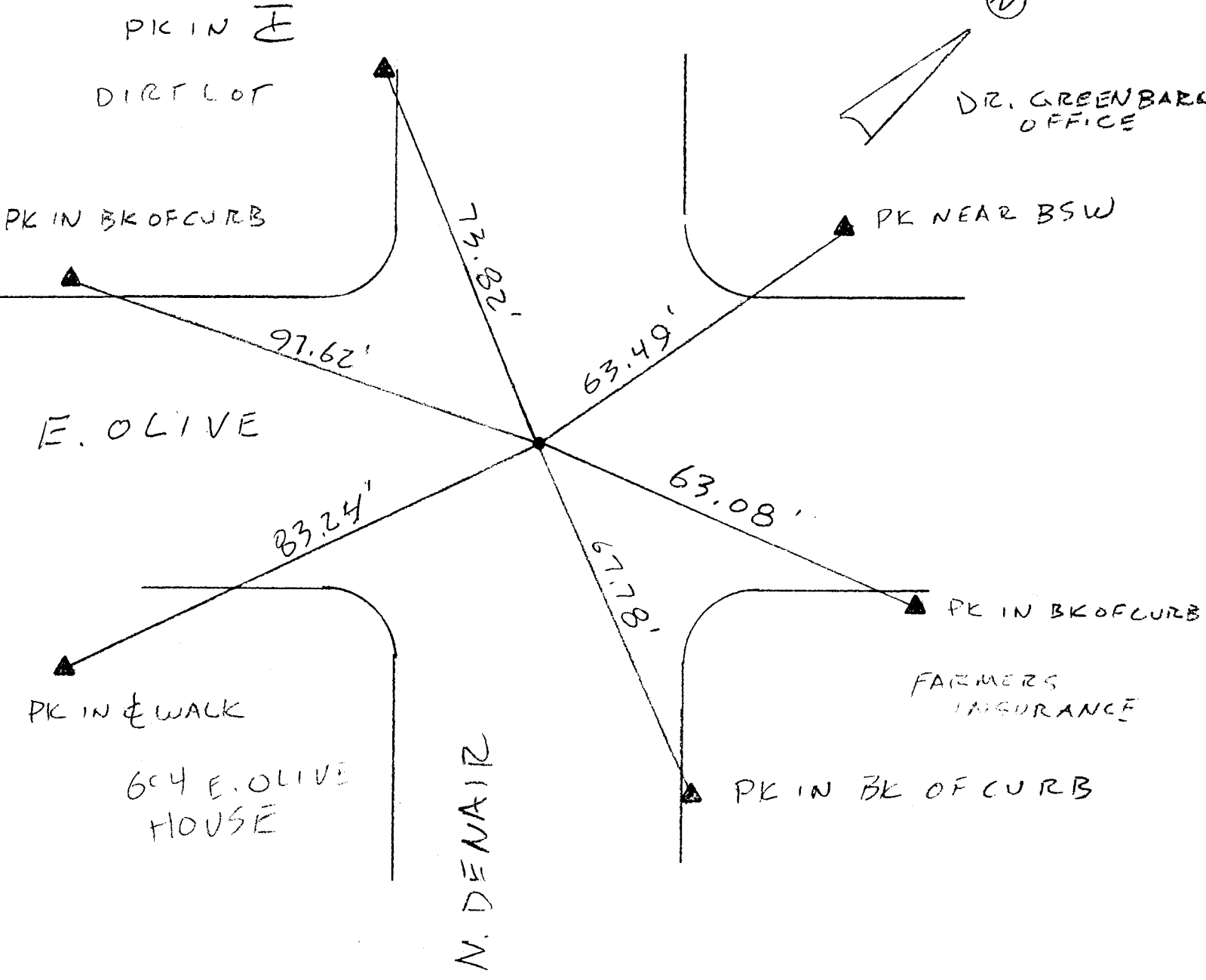
5/17/02
STD
MON
JOB# 0234

(45)

FOUND SPIKE
2" BELOW EX. PV.

(N)

DR. GREENBARK
OFFICE



US BANK

DUG DOWN IN
MON. WELL 3.5'
FOUND NOTHING
WITNESS TO &&
OF EMPTY MON.
WELL

5/17/02
STD/MDN
JOB#0234

G. JAZANTY
SAVINGS
④6

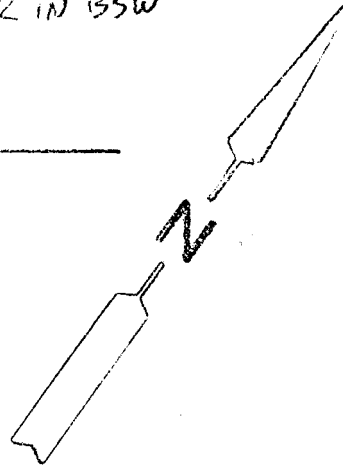
PK IN & WALK

PK IN BSW

58.46'

58.31'

E. OLIVE



54.38'

61.05'

E IN WALK

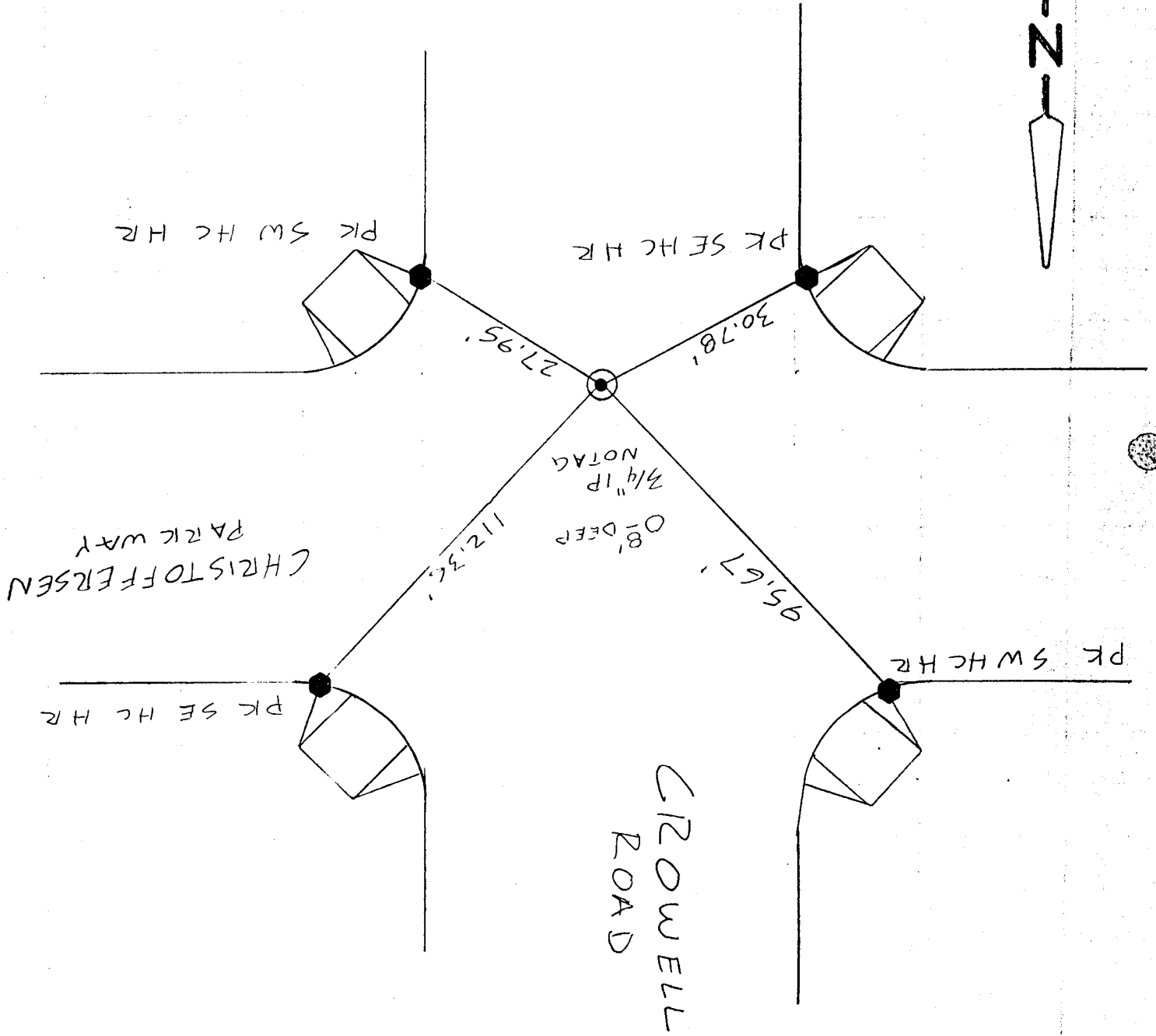
PK IN WALK
1.16 FROM BSW

WELLS
FARGO

N. PALM ST.

B. OF A.

47



CHRISTOFFERSEN
PARKWAY

CROWELL
ROAD

10-14-02
 STD
 MWS
 SERVO
 JOE# 0169C

MONUMENT TIES

0169C



ROAD

T.I.D. LATERAL

WALNUT AVENUE

TAYLOR

T.I.D. LATERAL

JOB # 0282

224
CTL 1/2" IP 3870

63.33'

225
CTL 3/4" IP

222
HT 1
252
152

68.81'

16.15'

157.06'

156.38'

117.28'

118.20'

226
CTL 3/4" IP

227
CTL 3/4" IP

165.49'

NEW TIE 11/5/02
STDS OVER
MMS
SER
3/4" IP

IN WELL
222
223
224
225
226
227

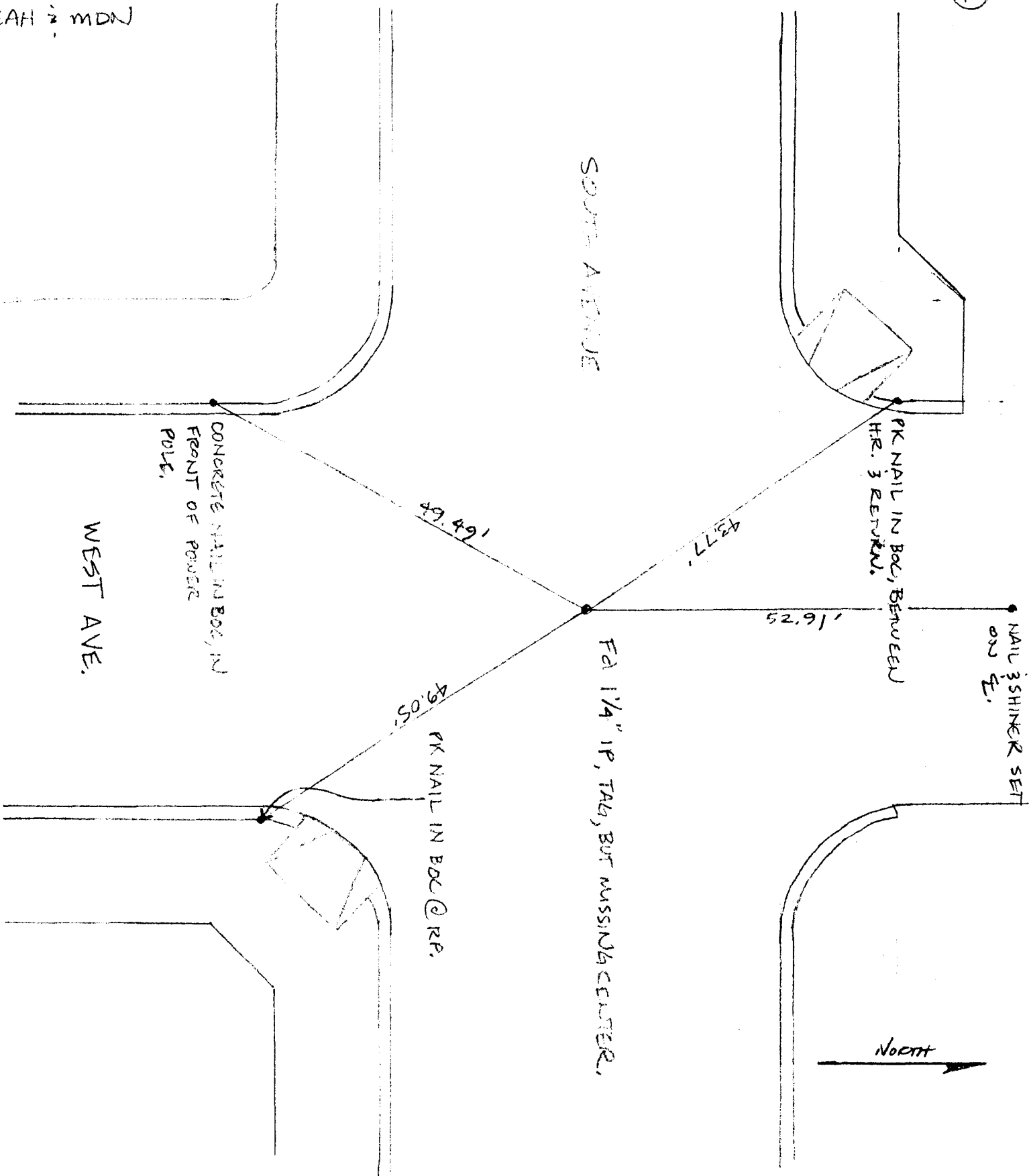
JOB # 9963E
5-18-01
EAH & MDN

JOB # 9963E

(49)

SOUTH AVENUE

WEST AVE.



NORTH

JOB # 9963E

5-18-01

EAH & MDN

JOB # 9963E

(50)

NORTH



PK NAIL IN BOC
4.61' S. OF KP

CH. SEEDS
X
S. 1/2" REBAR
S. 1/2" REBAR

53.42'
53.42'

52.27'

(2)

FO. 3/4" REBAR
1.5' DOWN w/ 2'-2' o/s

54.05'

SODERQUIST AVENUE

56.37'

PK NAIL IN BOC
5.19' ± N. OF KP.

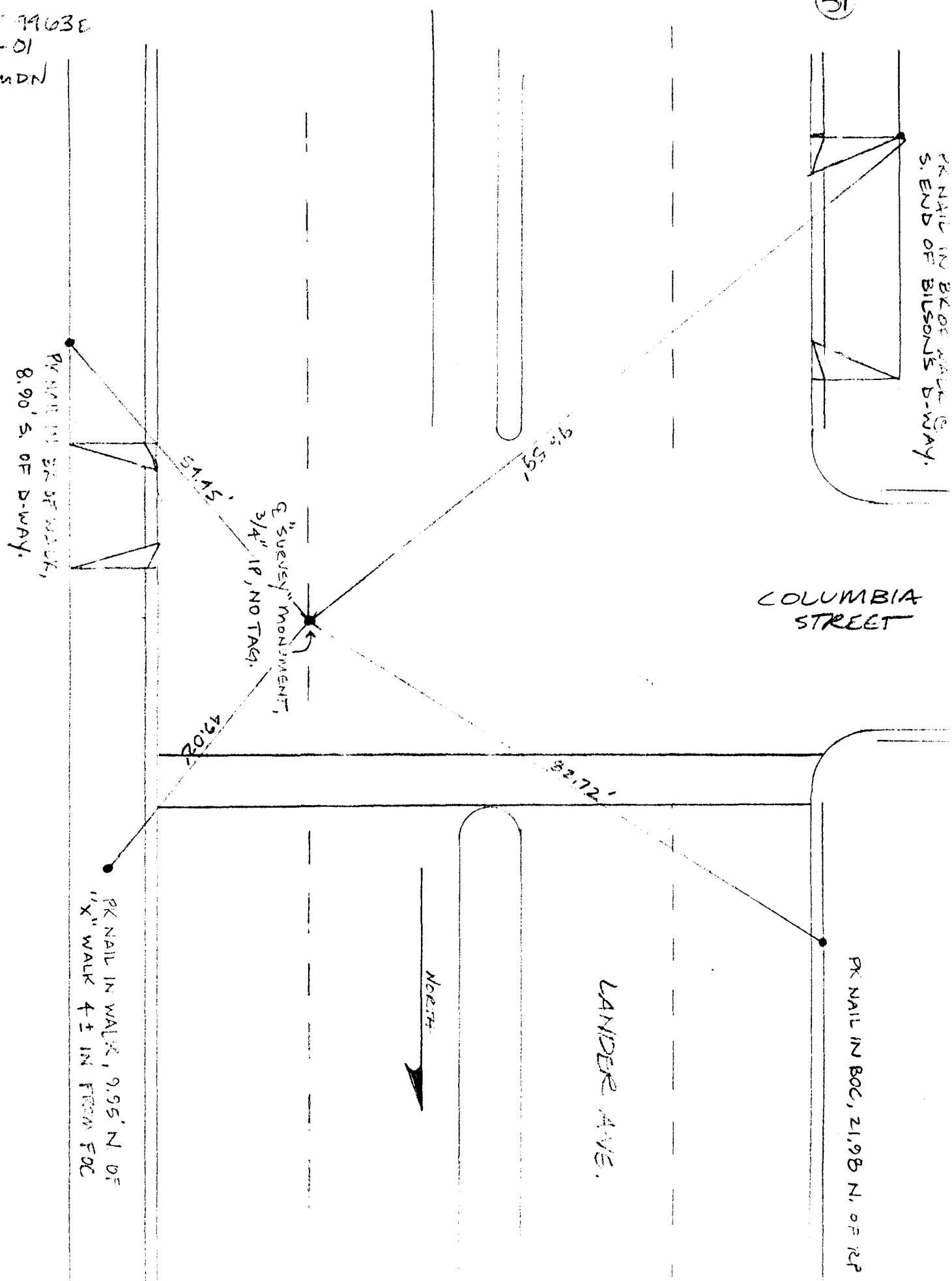
SOUTH AVENUE

PK NAIL IN SIDE
WALK 6.55' E. OF
KP

JOB# 9963E

(51)

JOB# 9963E
5-18-01
+ 3 MDN



PK NAIL IN BOC OF WEST
S. END OF BILSONS D-WAY.

COLUMBIA
STREET

LANDER AVE.

PK NAIL IN BOC, 21,98 N. OF R/P

NORTH

PK NAIL IN BOC OF WEST,
8.90' S. OF D-WAY.

PK NAIL IN WALK, 9.95' N. OF
"X" WALK ± IN FROM FOC

54.45'

93.59'

70.02'

32.72'

3/4" 1P, NO TAG.
E. SURVEY MONUMENT

#9963E
6-13-01
EAM-WMS

JOB# 9963E

(52)

PK NAIL IN BOC BETWEEN
N. RP AND DRIVEWAY.

North

PK NAIL IN BOC @ RP

FD STANISLAUS COUNTY BRASS
CAP SECTION CORNER:
TSS RIDE : SEC 22, 23,
26, 27.

W. LINWOOD
AVENUE

PK NAIL IN BOC @

65.91'

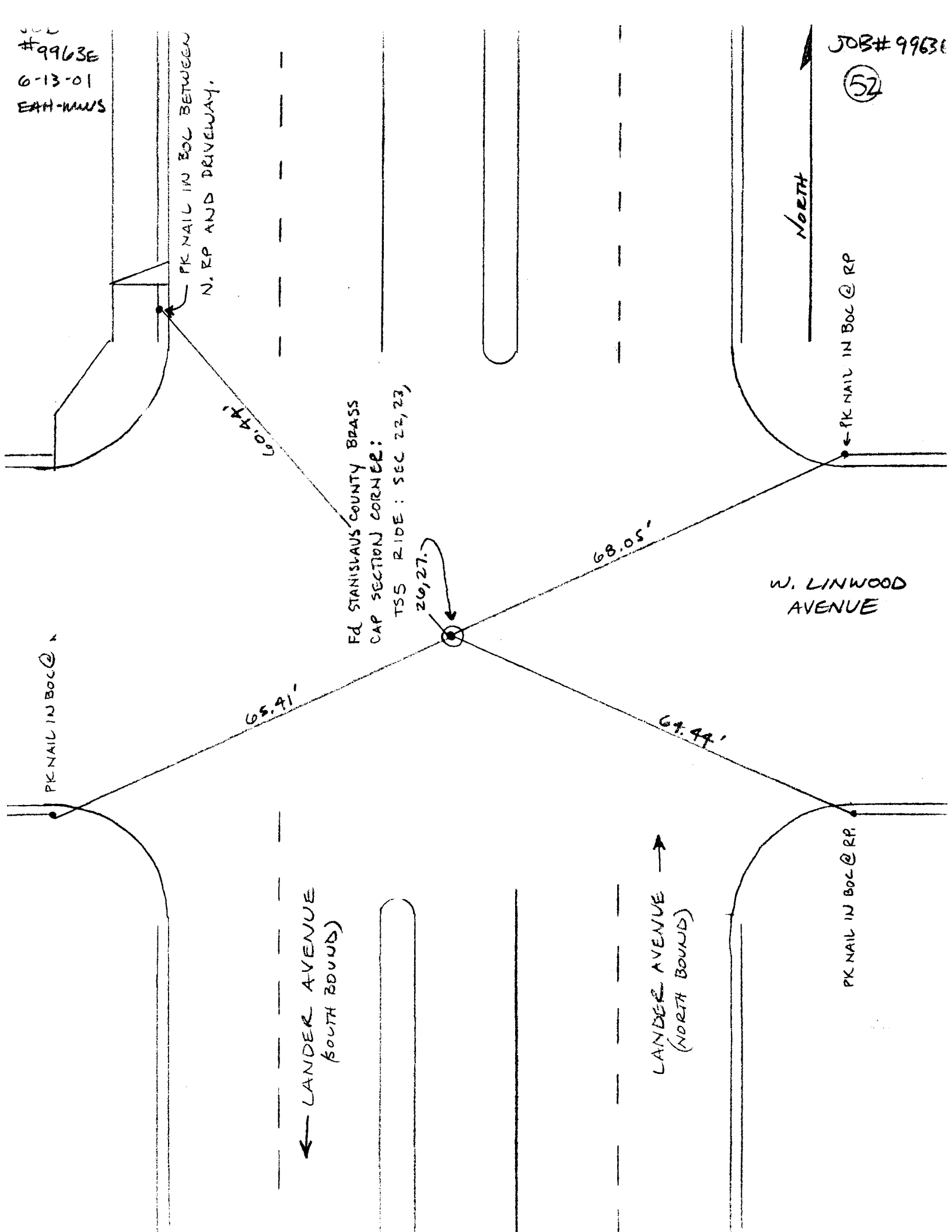
68.05'

67.44'

PK NAIL IN BOC @ RP

← LANDER AVENUE
(SOUTH BOUND)

LANDER AVENUE →
(NORTH BOUND)



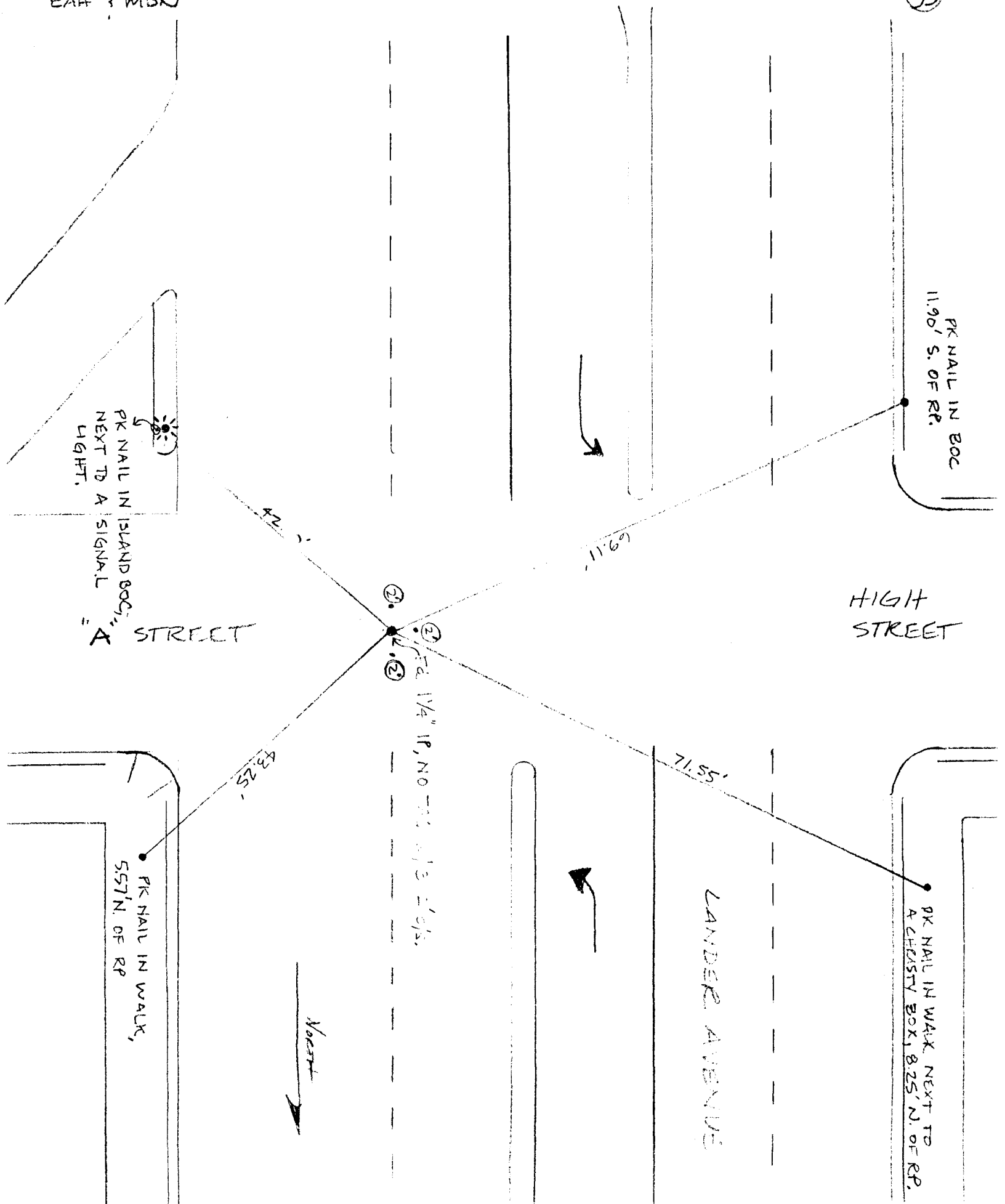
JOB# 9963E

5-18-01

EAH 3 MDN

JOB# 9963E

53



PK NAIL IN ISLAND BOC,
NEXT TO A SIGNAL
LIGHT.

PK NAIL IN BOC
11.90' S. OF RP.

HIGH
STREET

A STREET

①
②
③
④

1/4" IR, NO TAGS & 1/3" E/O/S.

PK NAIL IN WALK,
5.57' N. OF RP

North

71.55'

LANDER AVENUE

PK NAIL IN WALK NEXT TO
A CHASTY BOX, 8.25' N. OF RP.

5A

LANDER AVENUE
(SOUTH BOUND)

PLANTER

PK NAIL IN CURB @ $\frac{1}{4}$ OF ISLAND
NOSE.

LANDER AVENUE
(NORTH BOUND)

PK NAIL IN BOG @ RP



FD 3/4" IP W/ "GINNY" INSIDE
OF "SURVEY" MONUMENT
WELL.

34.73'

63.03'

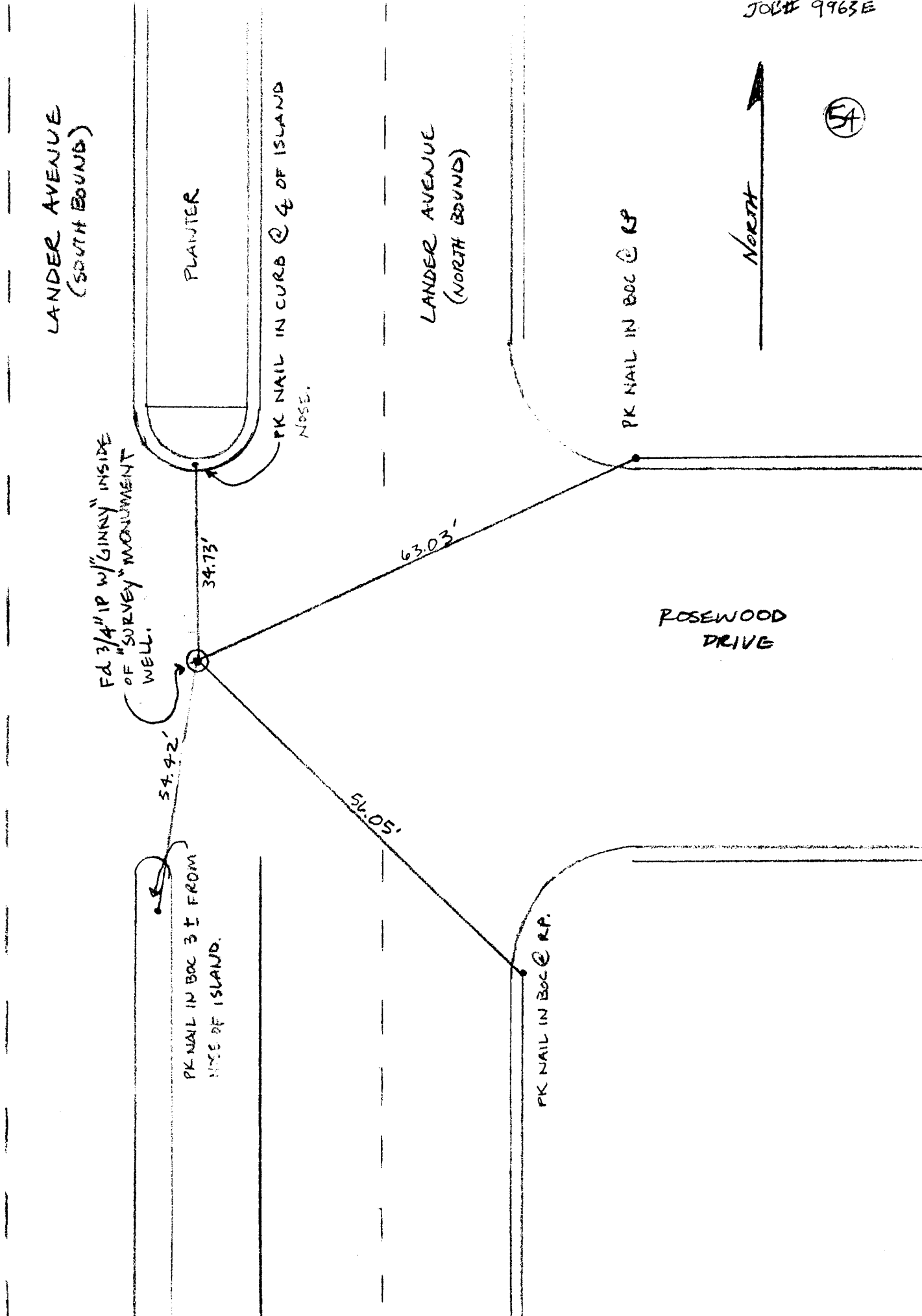
ROSEWOOD
DRIVE

54.92'

56.05'

PK NAIL IN BOG 3' ± FROM
NOSE OF ISLAND.

PK NAIL IN BOG @ RP.

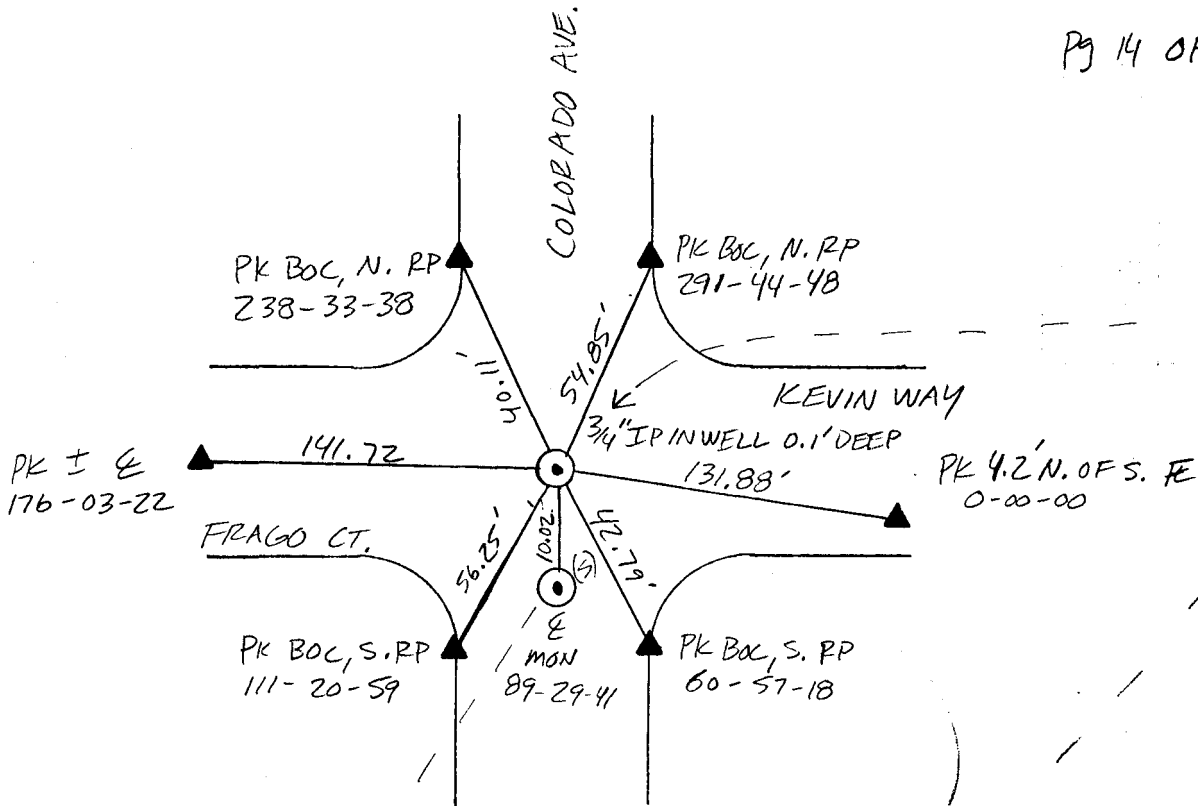


TURLOCK OVERLAYS
6591
MONUMENT TIES

6

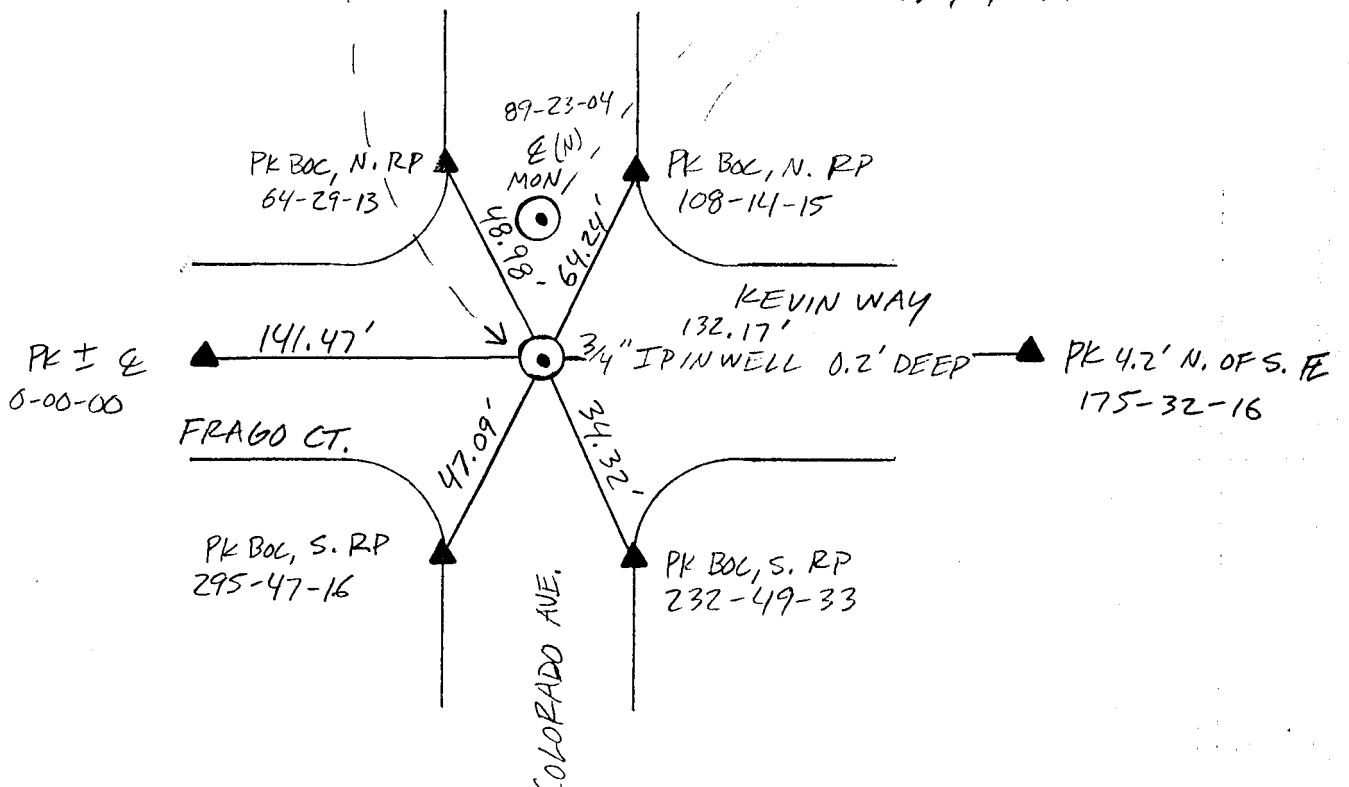
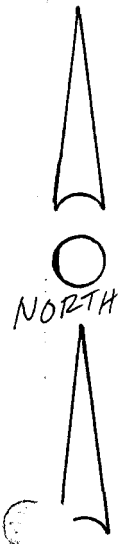
0281
11-4-02
STD/MWS
SERVO

Pg 14 OF 16



WELL'S THERE, NOT OVER-
-LAPPED YET!

MWS / MDN 7-28-03



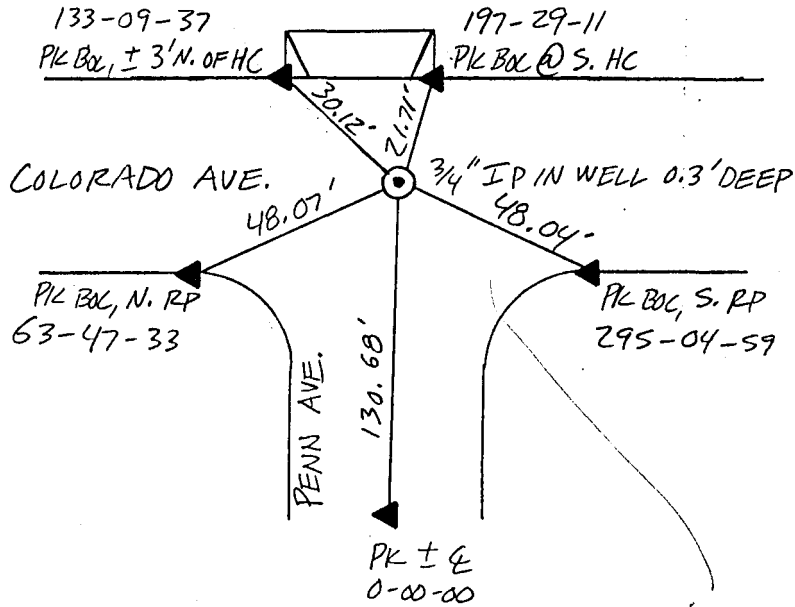
TURLOCK OVERLAYS # 6591

MONUMENT TIES

④

0281
11-04-02
STD/MWS
SERVO

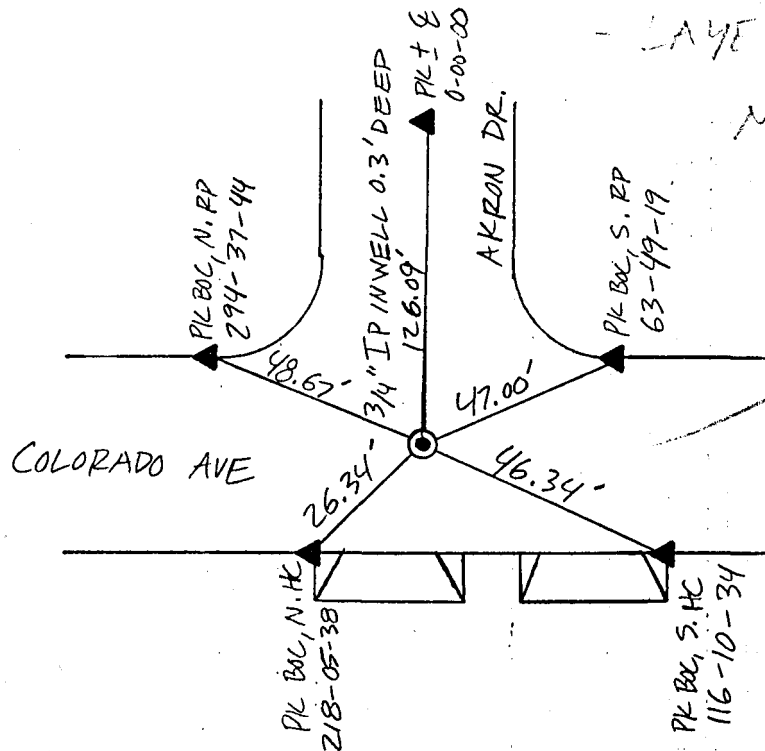
Pg 15 OF 16



WELLS THERE, NOT OVER
- LAYED YET!

MWS / MDN 7-28-03

⑦



TURLOCK OVERLAYS
6591
MONUMENT TIES

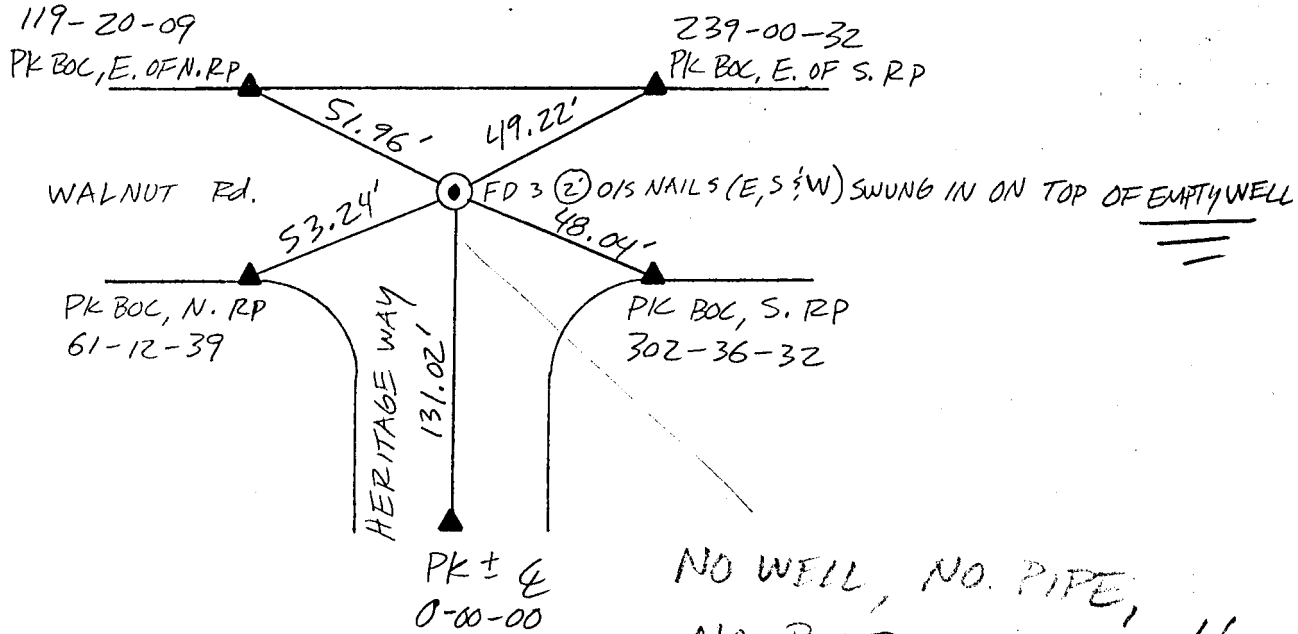
0281

11-5-02

(20) STD/MWS

SERVO

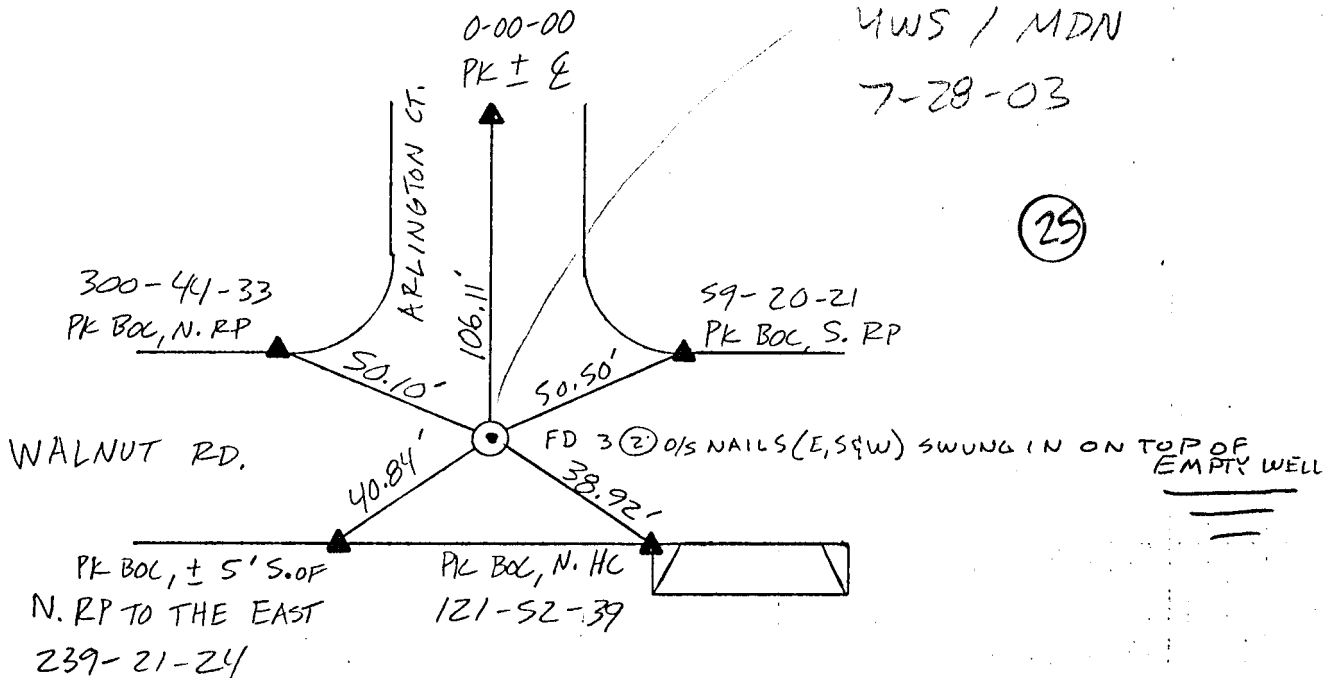
PG 16 OF 16



NO WELL, NO PIPE,
NO BEEP, IN DIRT!!

MWS / MDN
7-28-03

(25)

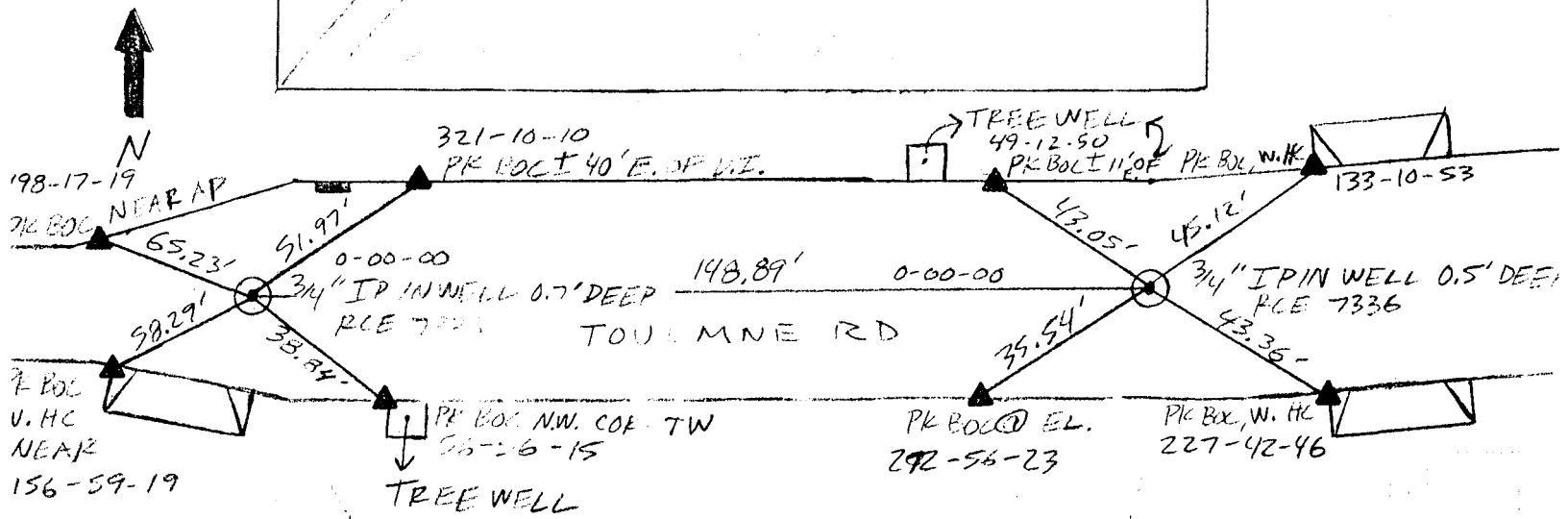
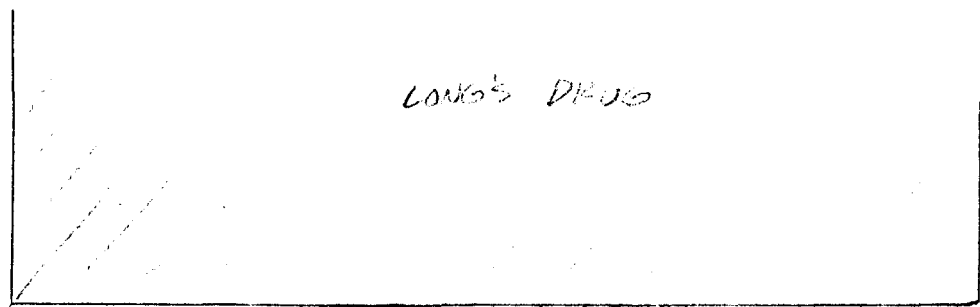
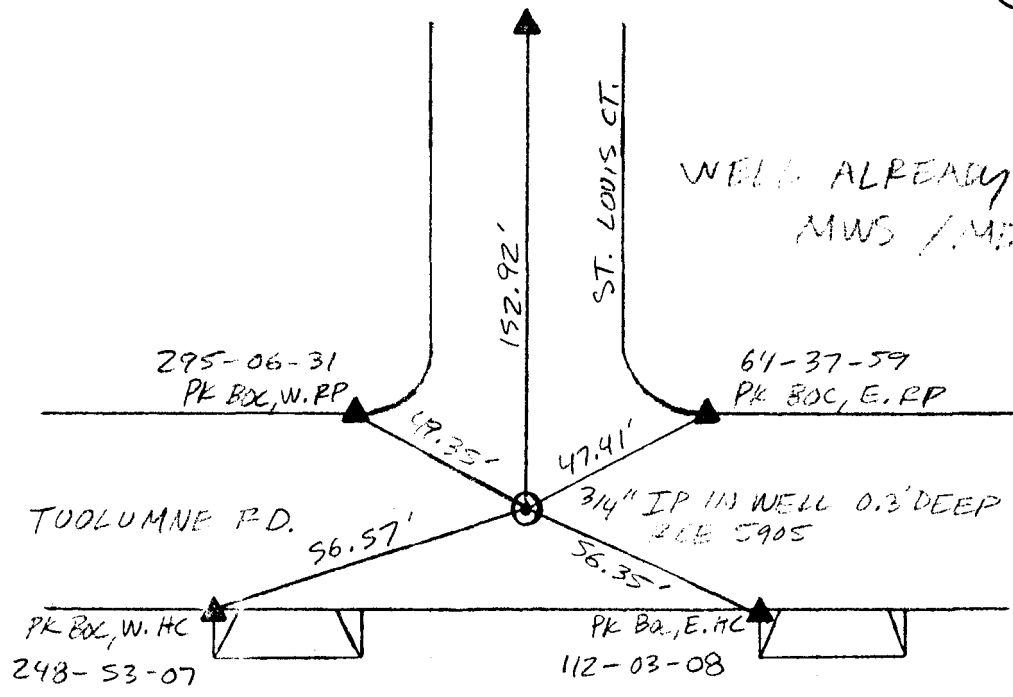


MONUMENT 112 -
TUELOCK CITY OVERLAY #6591

11-4-02
STD/MWS
SERVO

55

Pg 11 OF 16



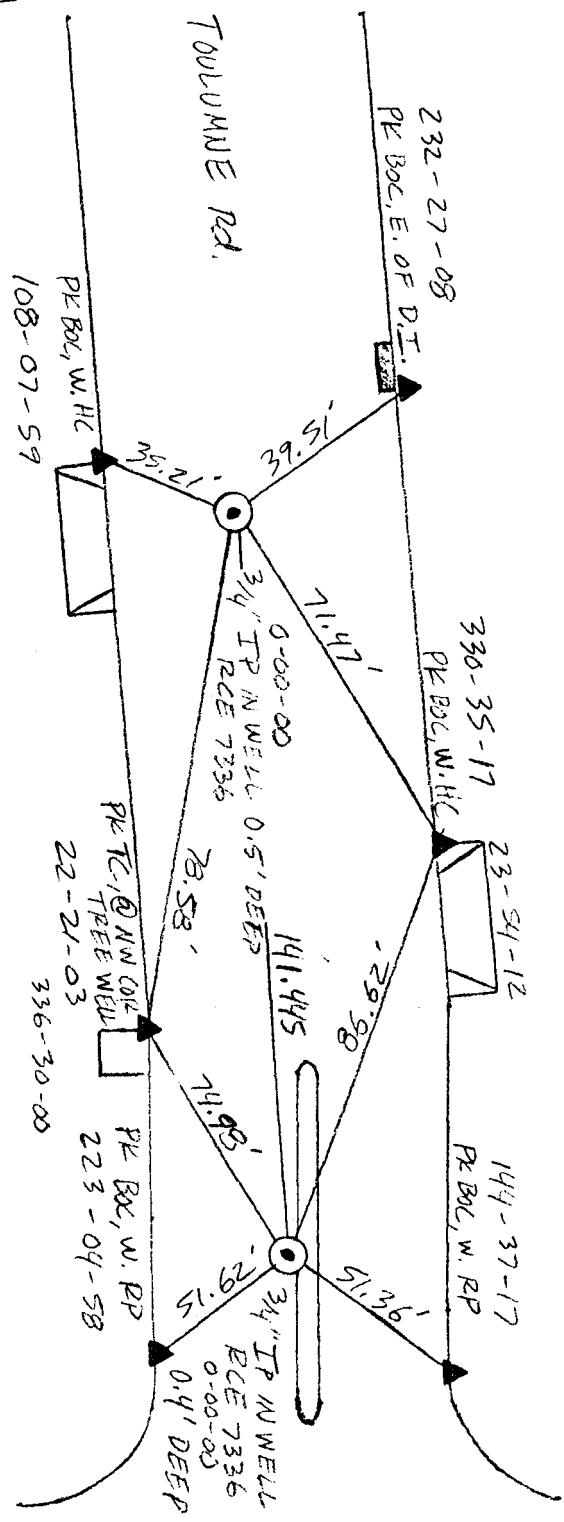
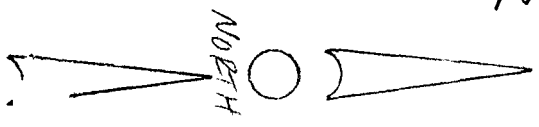
WELLS ALREADY SET W/PIPE
MWS / MDN 7-28-03

TURLOCK OVERLAYS
#6591

0281
11-4-02
STD/MWS
SERVO
Pg 12 OF 16

MONUMENT TIES

56



WELL ALREADY SET W/PIPE
MANS / MANDU 7-28-03

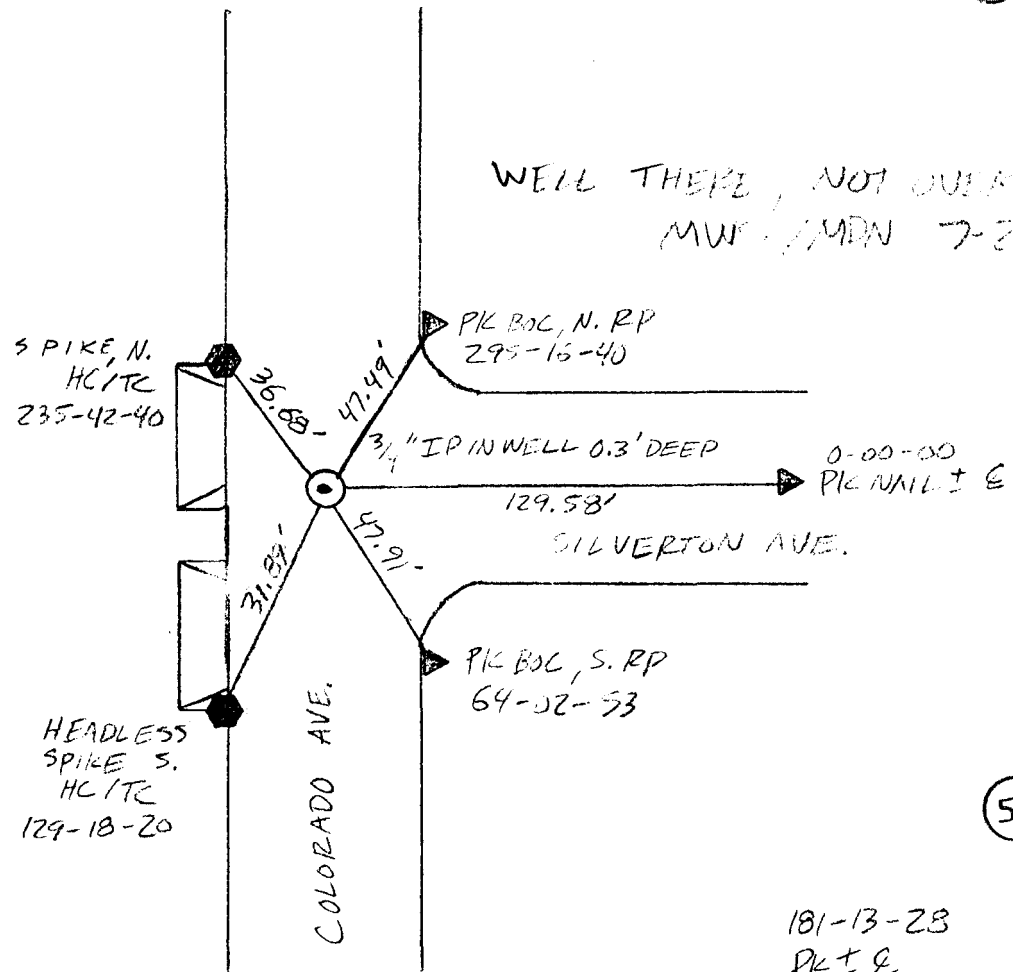
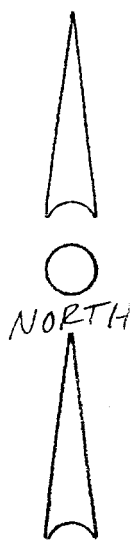
GEER RD.

TURLOCK CITY OVERLAYS
MONUMENT TIES

11-4-02
STD/MWS
SERVO

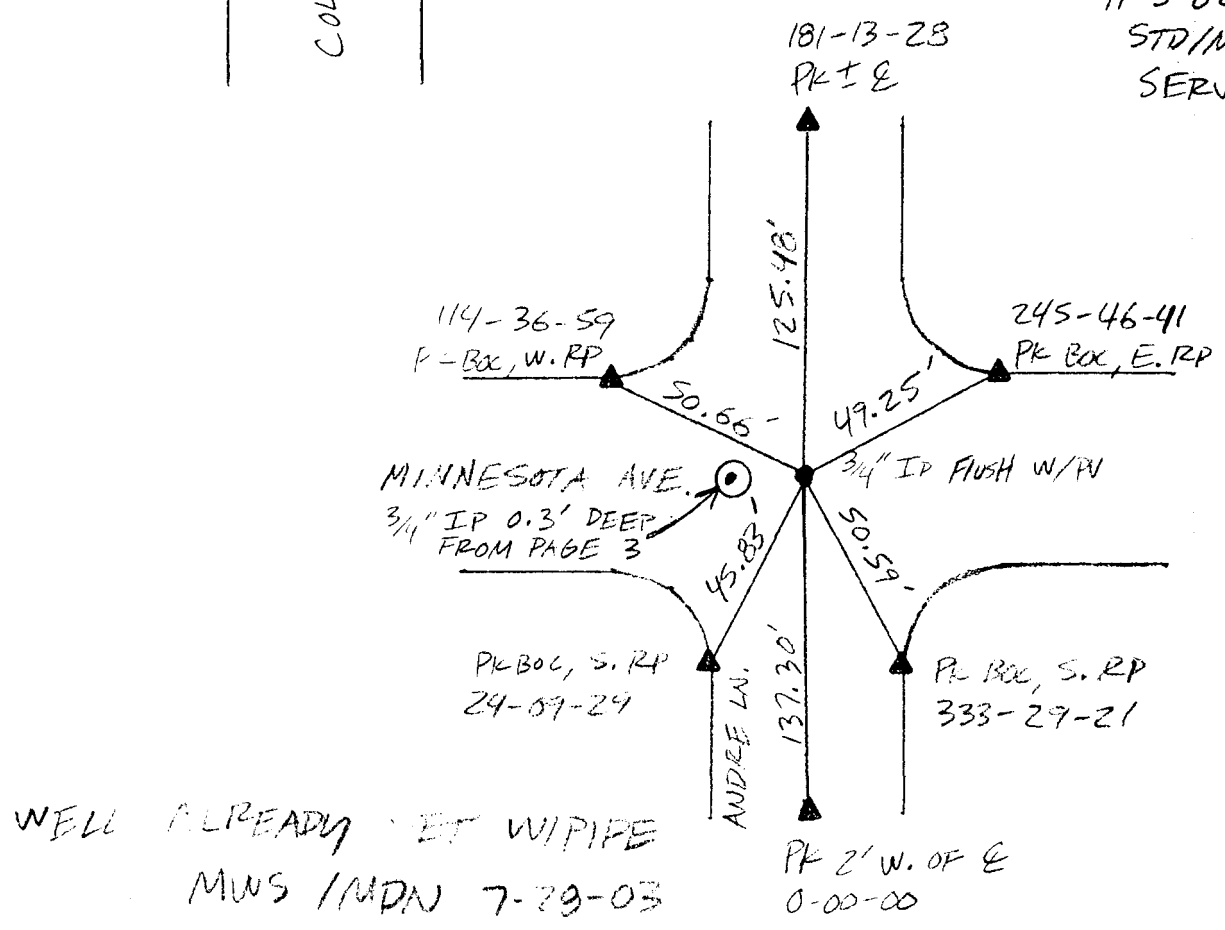
(5)

Pg 13 OF 16
0281



(51)

11-5-02
STD/MWS
SERVO



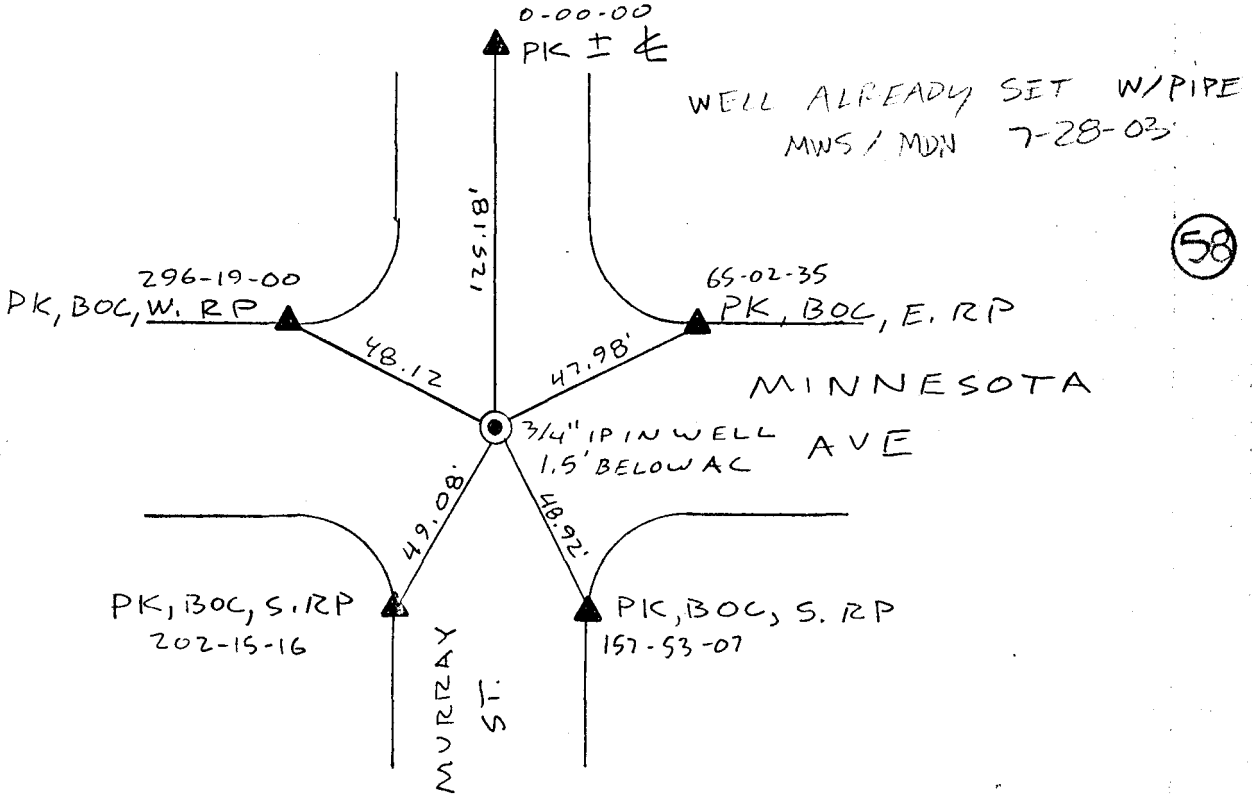
CLEAR
COOL

TURLOCK OVERLAYS # 6591 MONUMENT TIES


0281
11-1-02
STD/MDN
SERVO
PG 2 OF 16



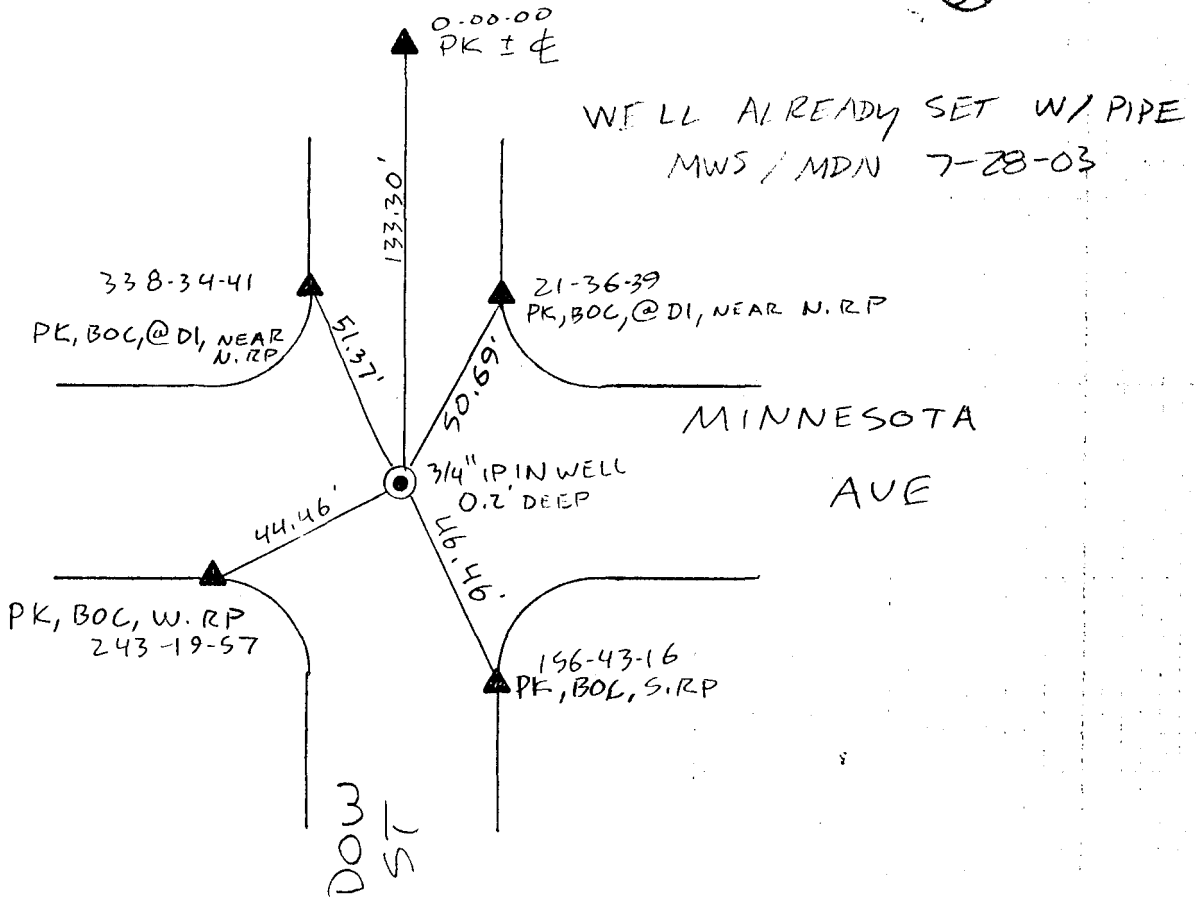

N



59



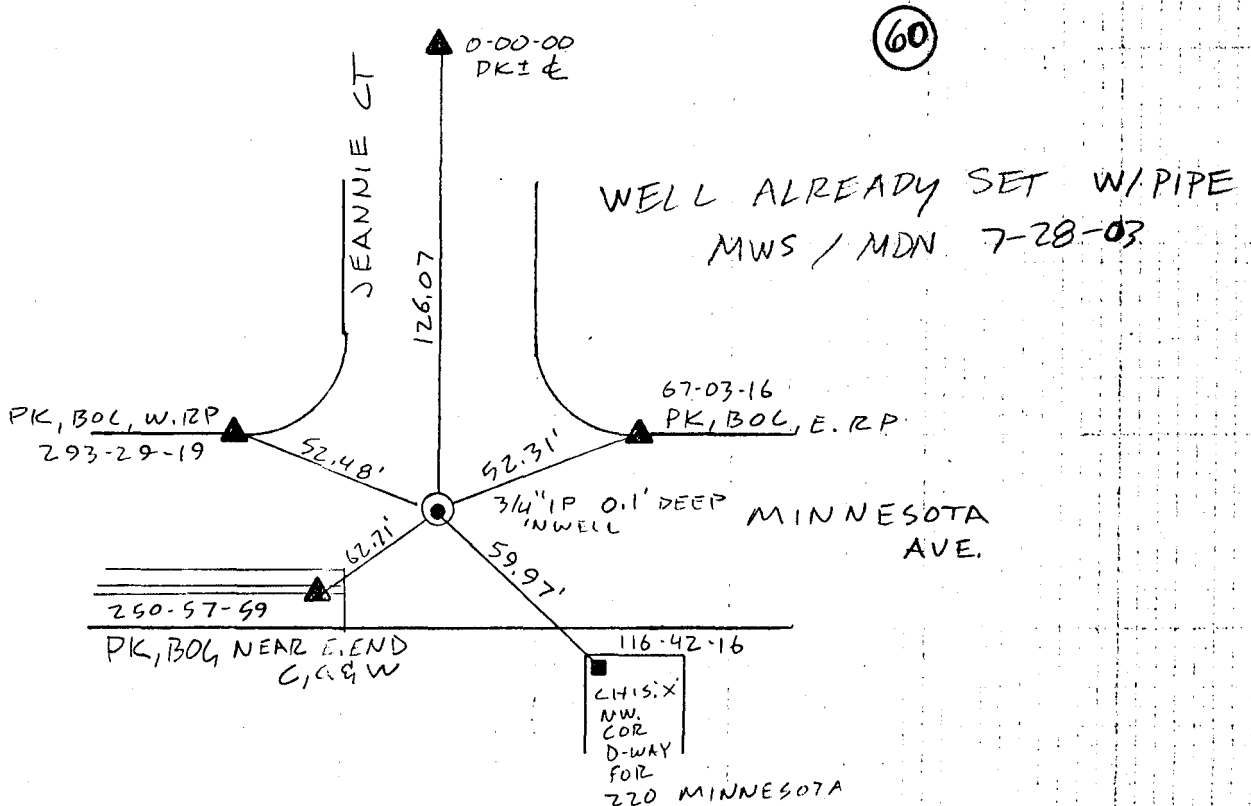
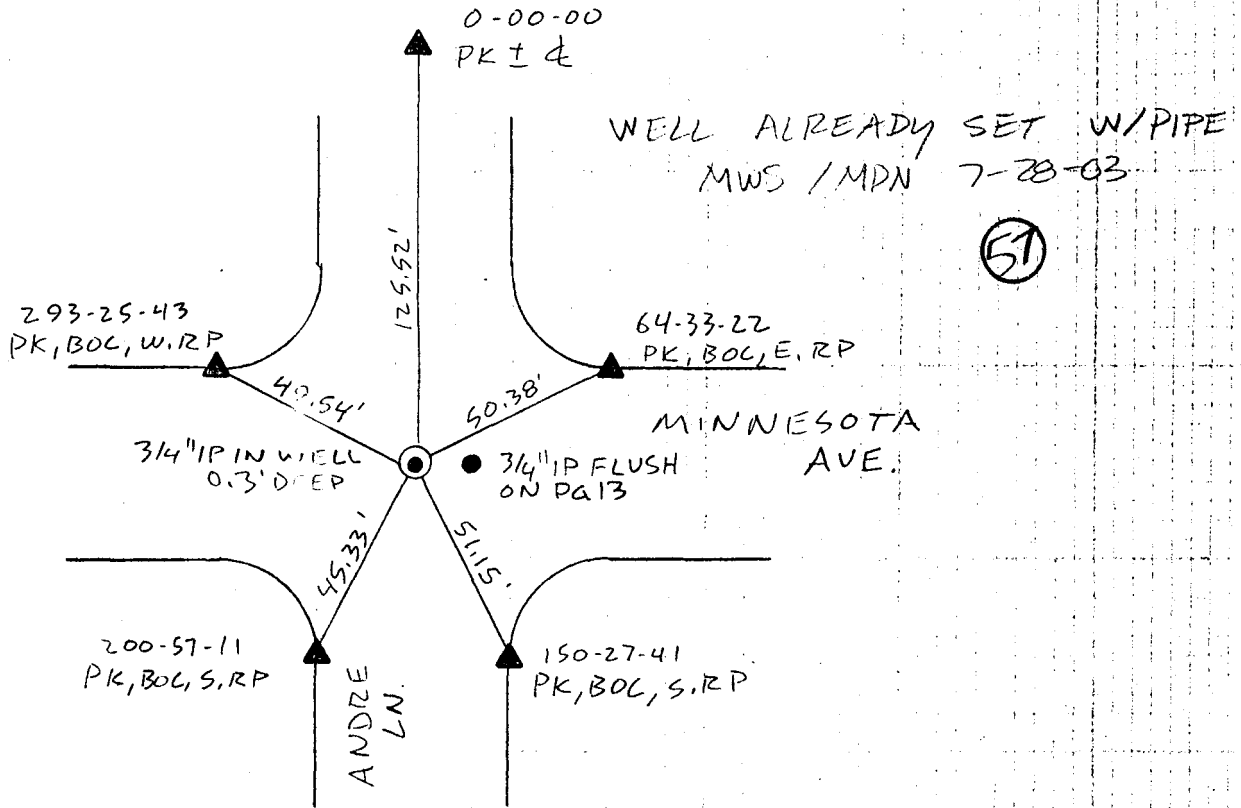
N



CLEAR
COOL

TURLOCK OVERLAYS # 6591 MONUMENT TIES

0281
11-1-02
STD/MDN
SERVO
PG 3 OF 16




TURLOCK OVERLAYS # 6591 MONUMENT TIES

0281
11-1-02
STD / MDN
SERVO
Pg 4 of 16

(61)



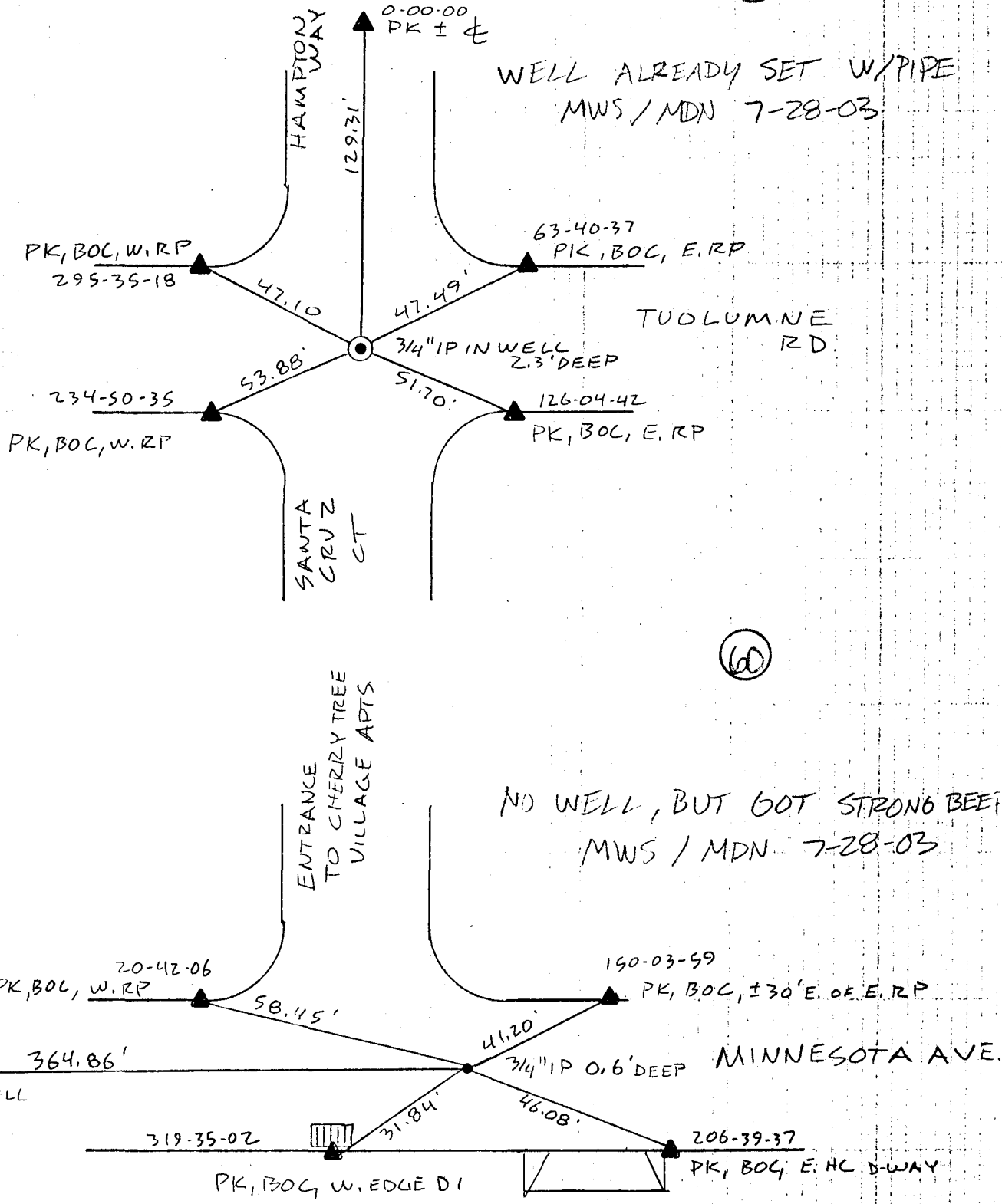
(N)



(N)



SEANNIE CT



(60)

NO WELL, BUT GOT STRONG BEEF
MWS / MDN 7-28-03

SAVE MART

TURLOCK OVERLAYS # 6591

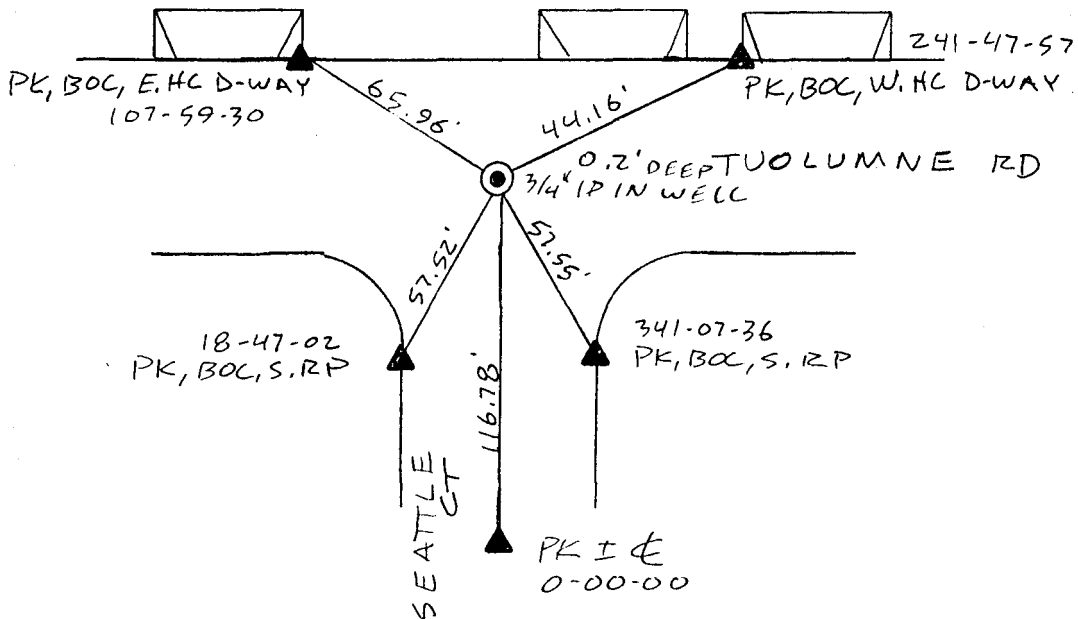
MONUMENT TIES

0281

11-1-02
STD / MDN
SERVO
Pg 5 of 16

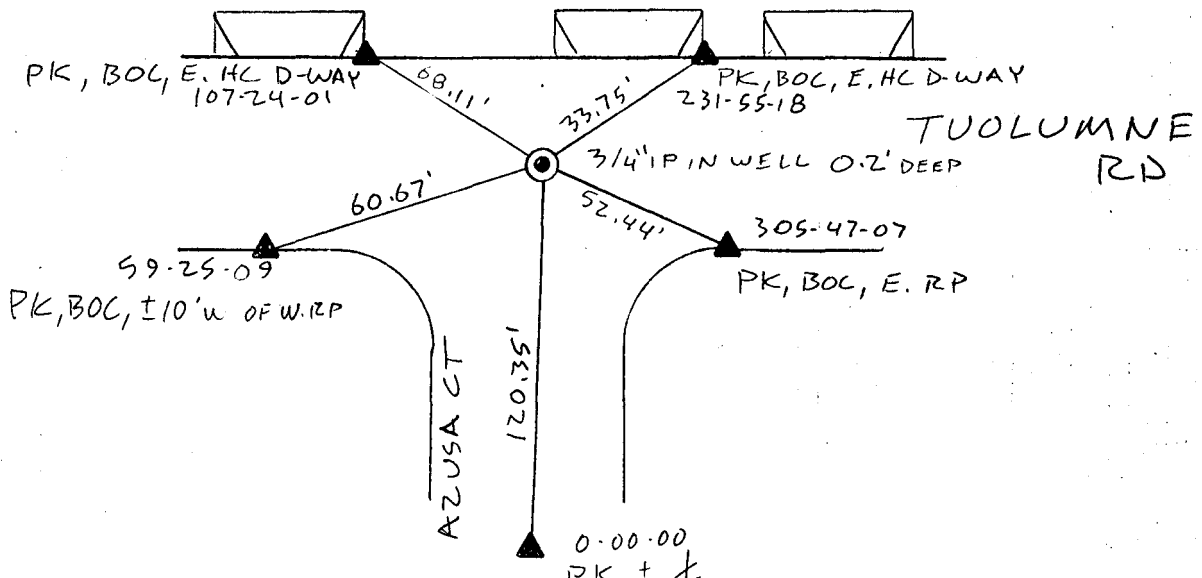
WELL ALREADY SET W/PIPE
MWS / MDN 7-28-03

(62)



(63)

WELL ALREADY SET W/PIPE
MWS / MDN 7-28-03

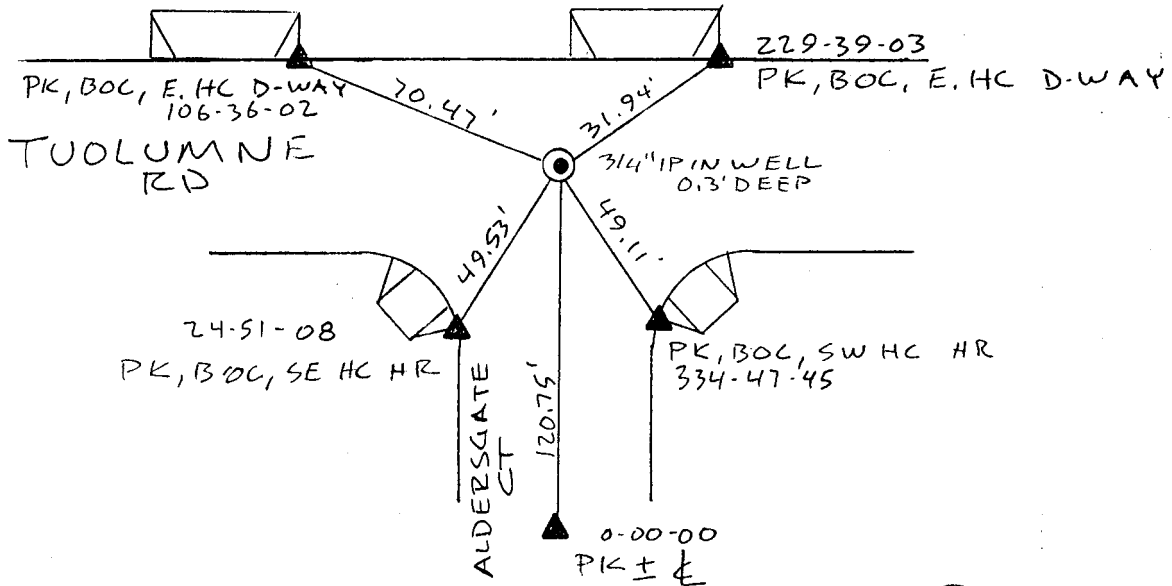


TURLOCK OVERLAYS
6591
MONUMENT TIES

0281
11-1-02
STD/MDN
SERVO
PG 6 OF 16

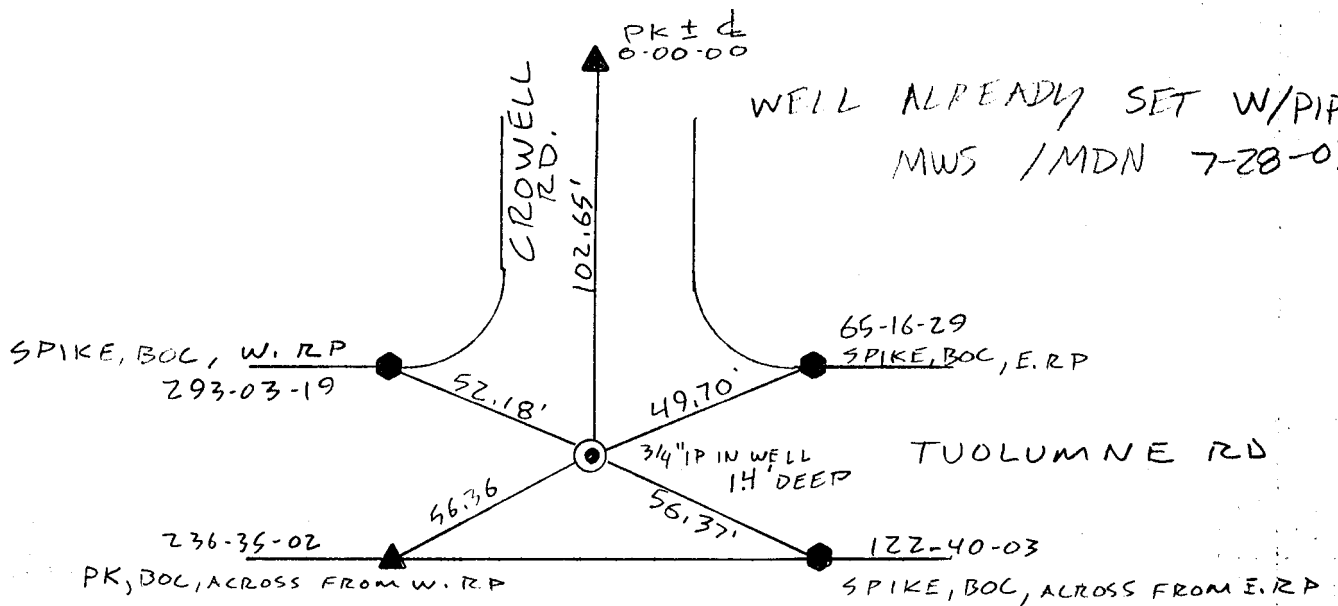
(64)

WELL ALREADY SET W/PIPE
MWS /MDN 7-28-03



(65)

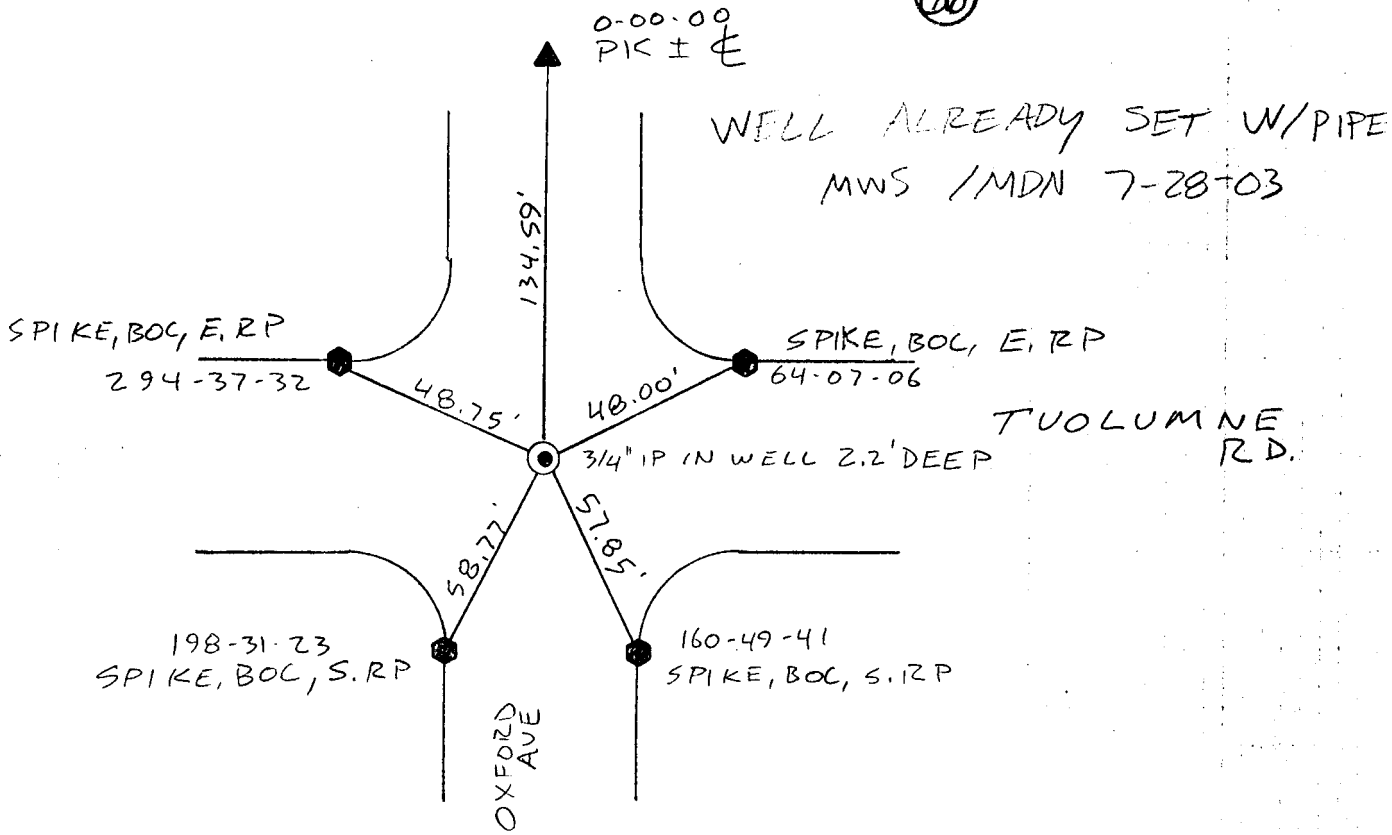
WELL ALREADY SET W/PIPE
MWS /MDN 7-28-03



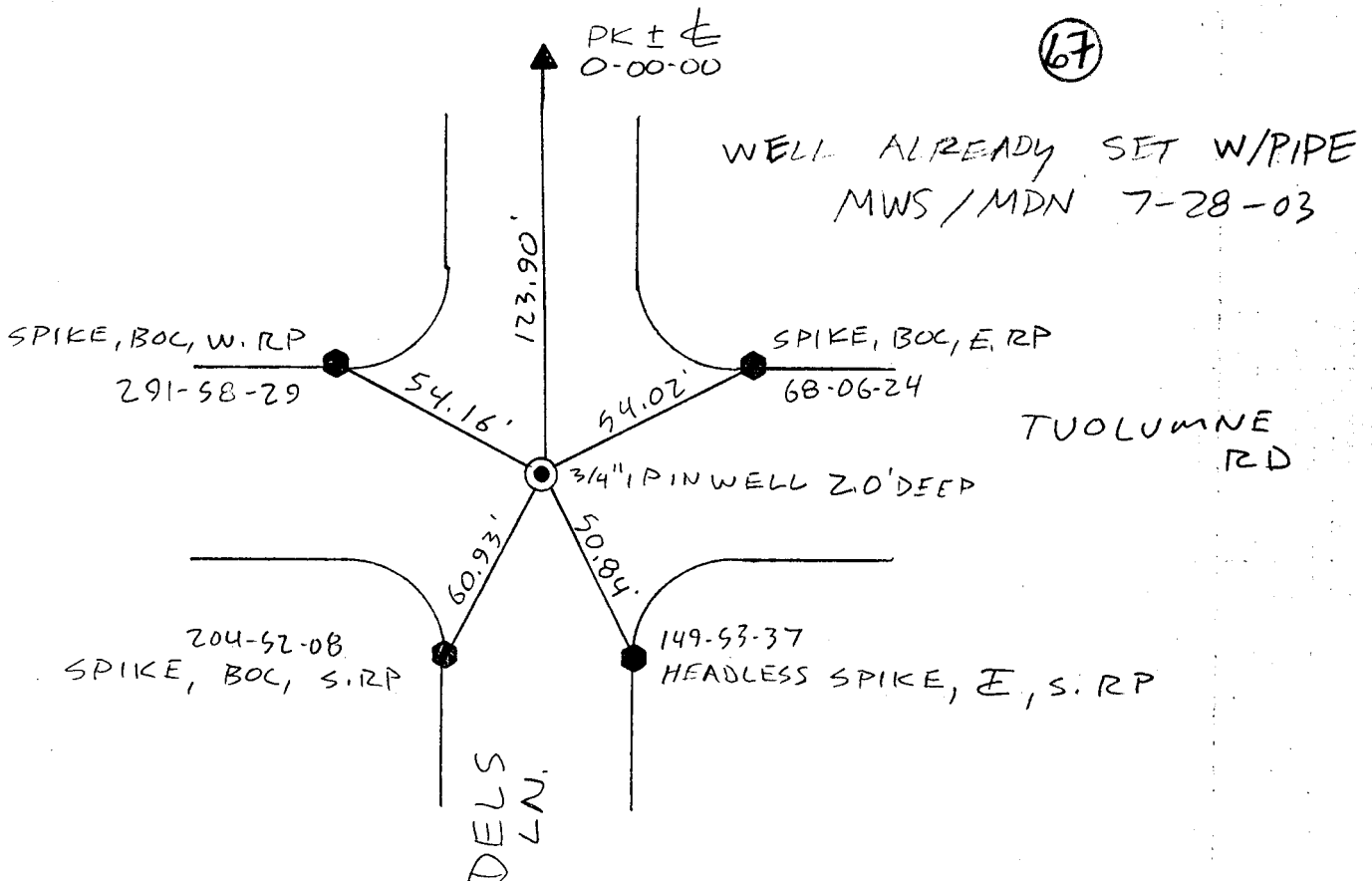
TURLOCK OVERLAYS
6591
MONUMENT TIES

0281
11-1-02
STD/MDN
SERVO
Pg 7 of 16

(66)



(67)

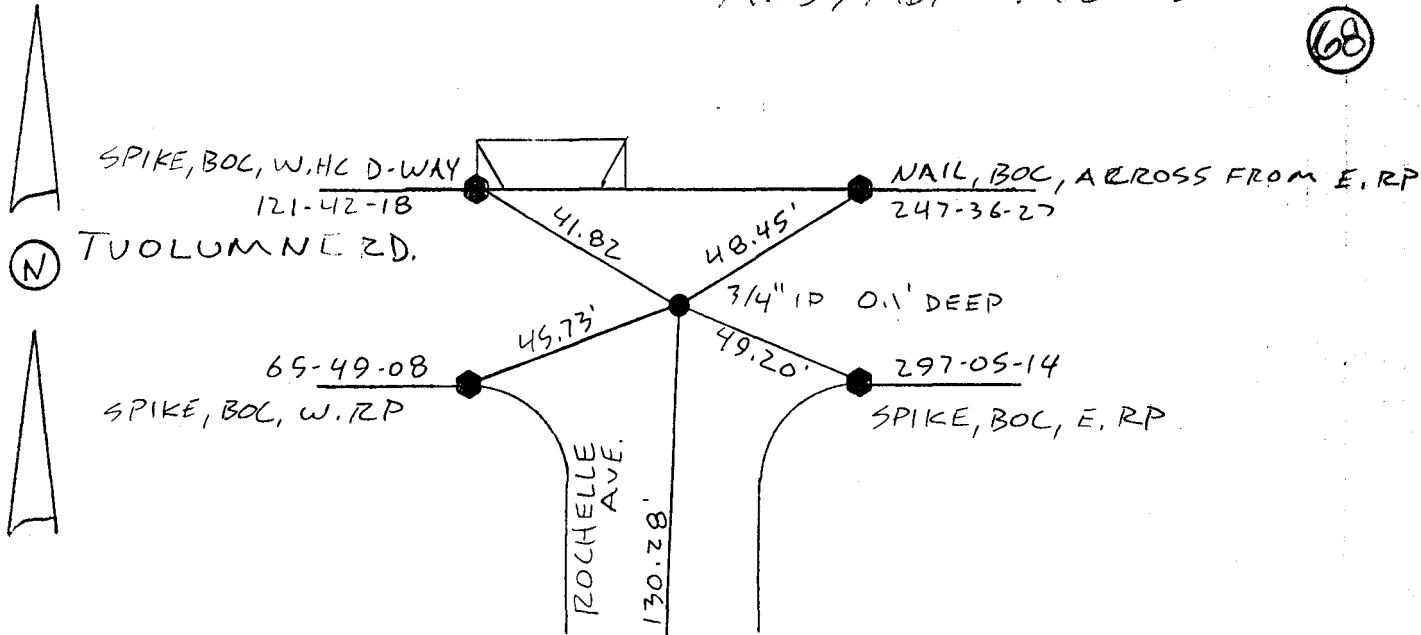


TURLOCK OVERLAYS
6591
MONUMENT TIES

0281
11-1-02
STD/MDN
SERVO
PG 8 OF 16

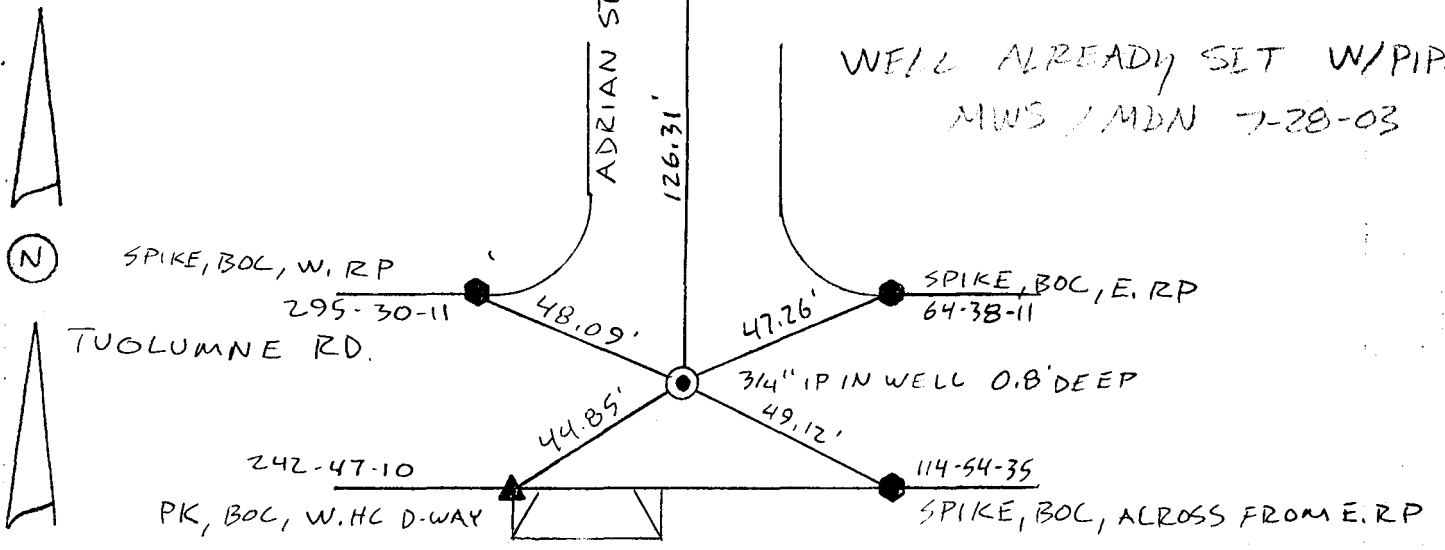
WELL ALREADY SET W/PIPE
MWS / MDN 7-28-03

(68)



(69)

WELL ALREADY SET W/PIPE
MWS / MDN 7-28-03

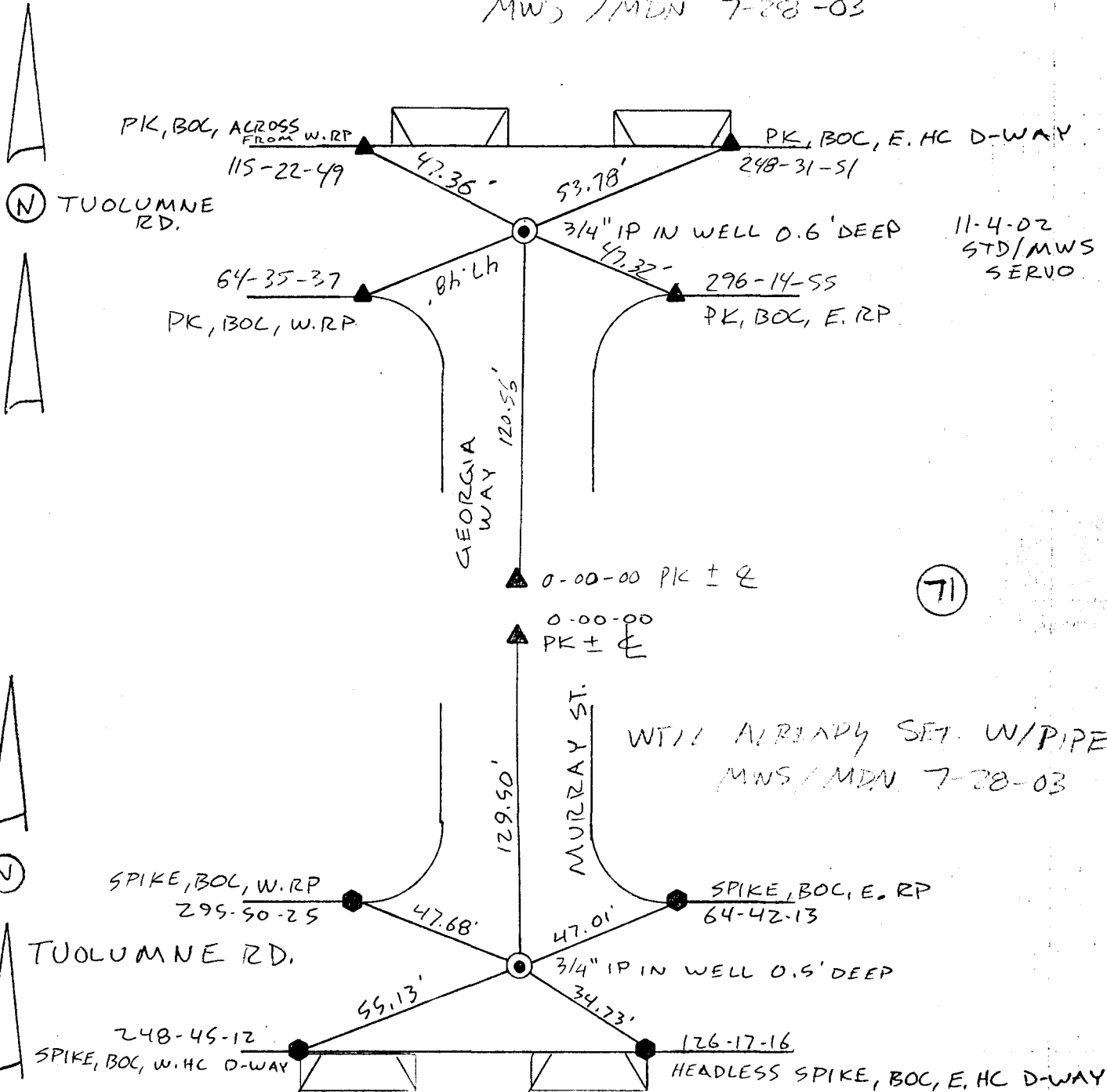


TURLOCK OVERLAYS # 6591 MONUMENT TIES

0281
11-1-02
STD/MDN
SERVO
PG 9 OF 16

(70)

WELL ALREADY SET W/PIPE
MWS / MDN 7-28-03



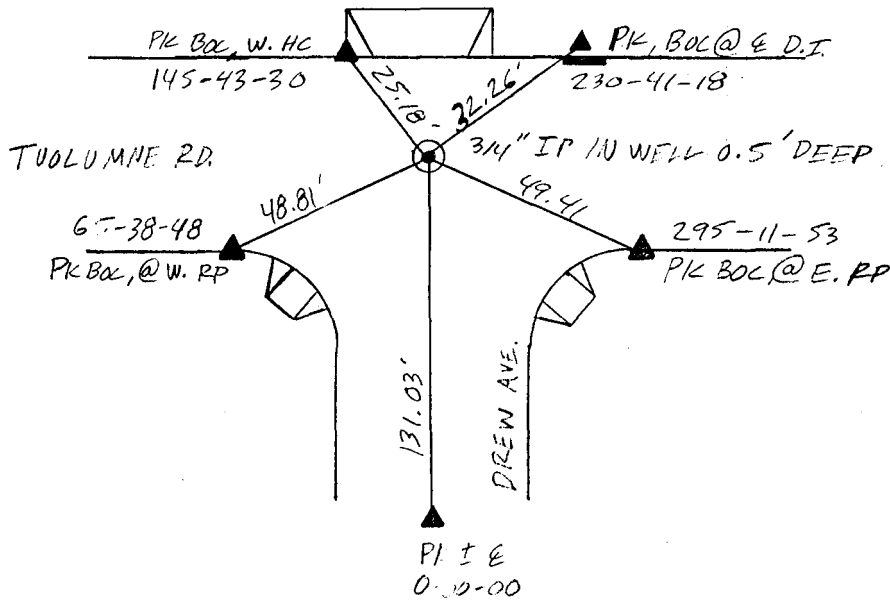
TURLOCK OVERLAYS # 6591

0281
11-4-02
STD/MWS
SERVO
Pg 10 of 16

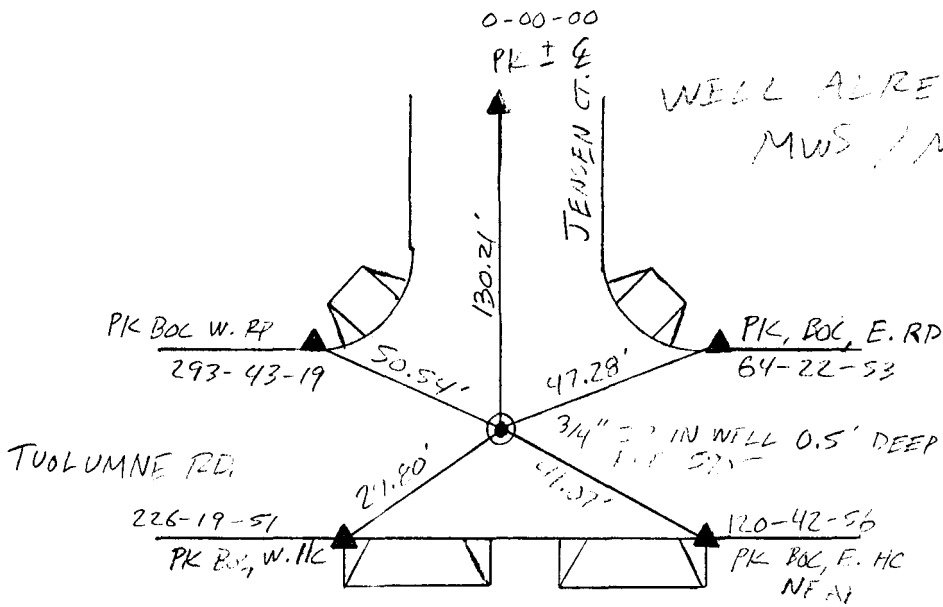
MONUMENT TIES

MON. WELL SET BUT IN WRONG
PLACE, PIPE WAS BENT, RESET WELL
W/ 2' C/S MWS/MDN 7-28-03

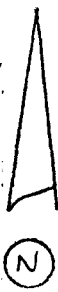
(72)



(73)



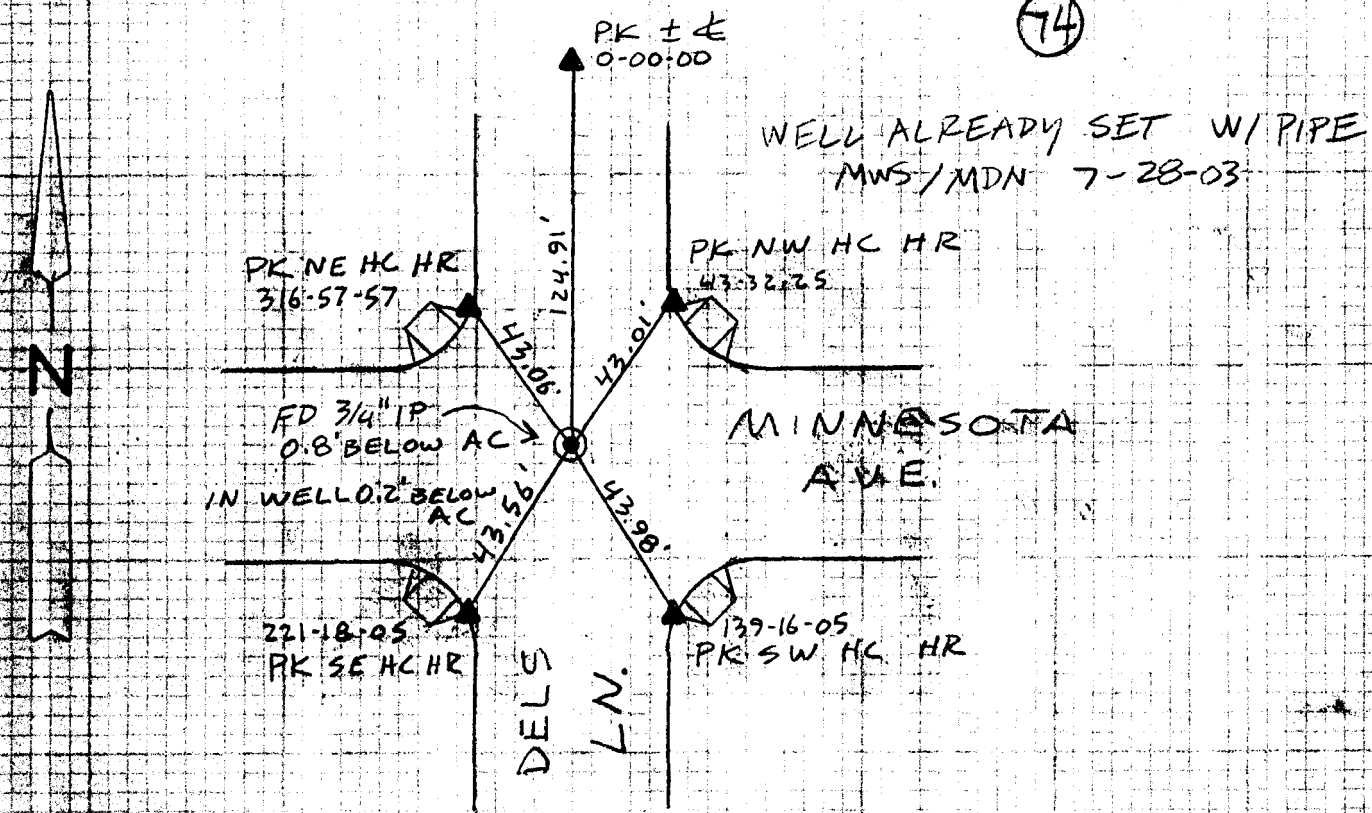
WELL ALREADY SET W/PIPE
MWS / MDN 7-28-03



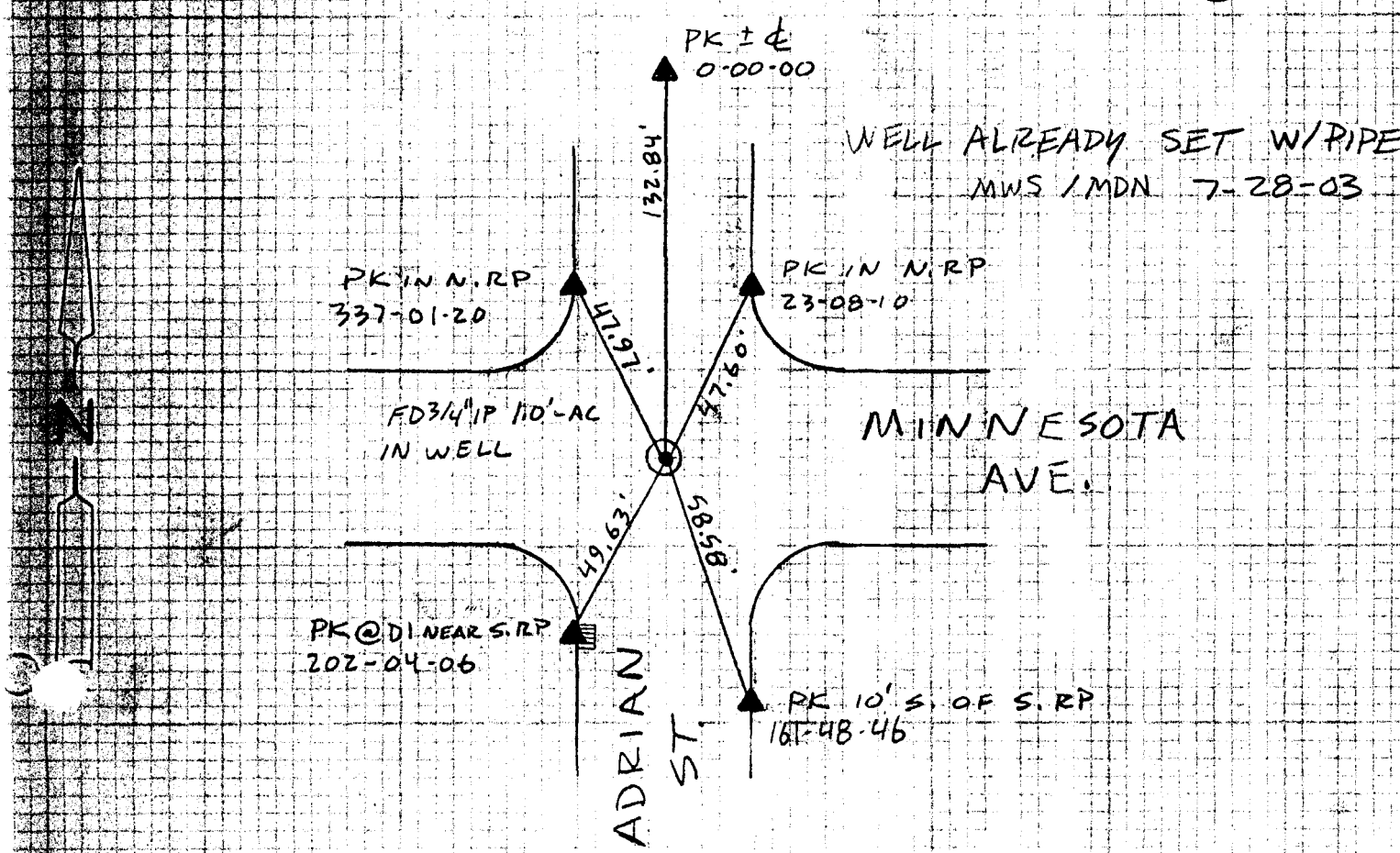
1 UTKLOCK OVERLAYS
#6591
MONUMENT TIES

U601
10-31-02
STD, MDN
SERVO
Pg 1 OF 16

(74)




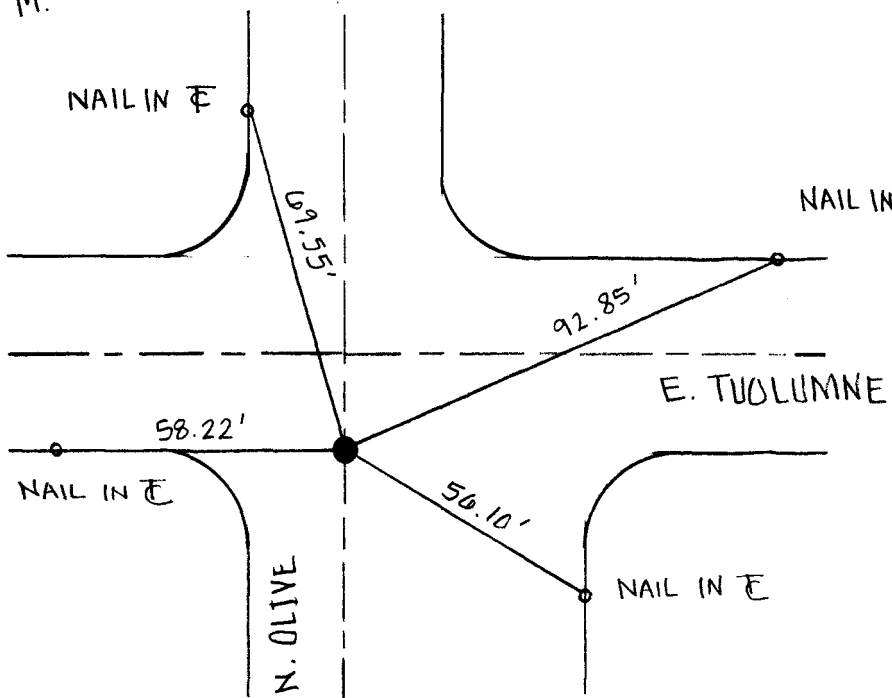
(75)



76

11-01-05
R. FULTZ
A. ZEPEDA
M.

FOUND BOLT




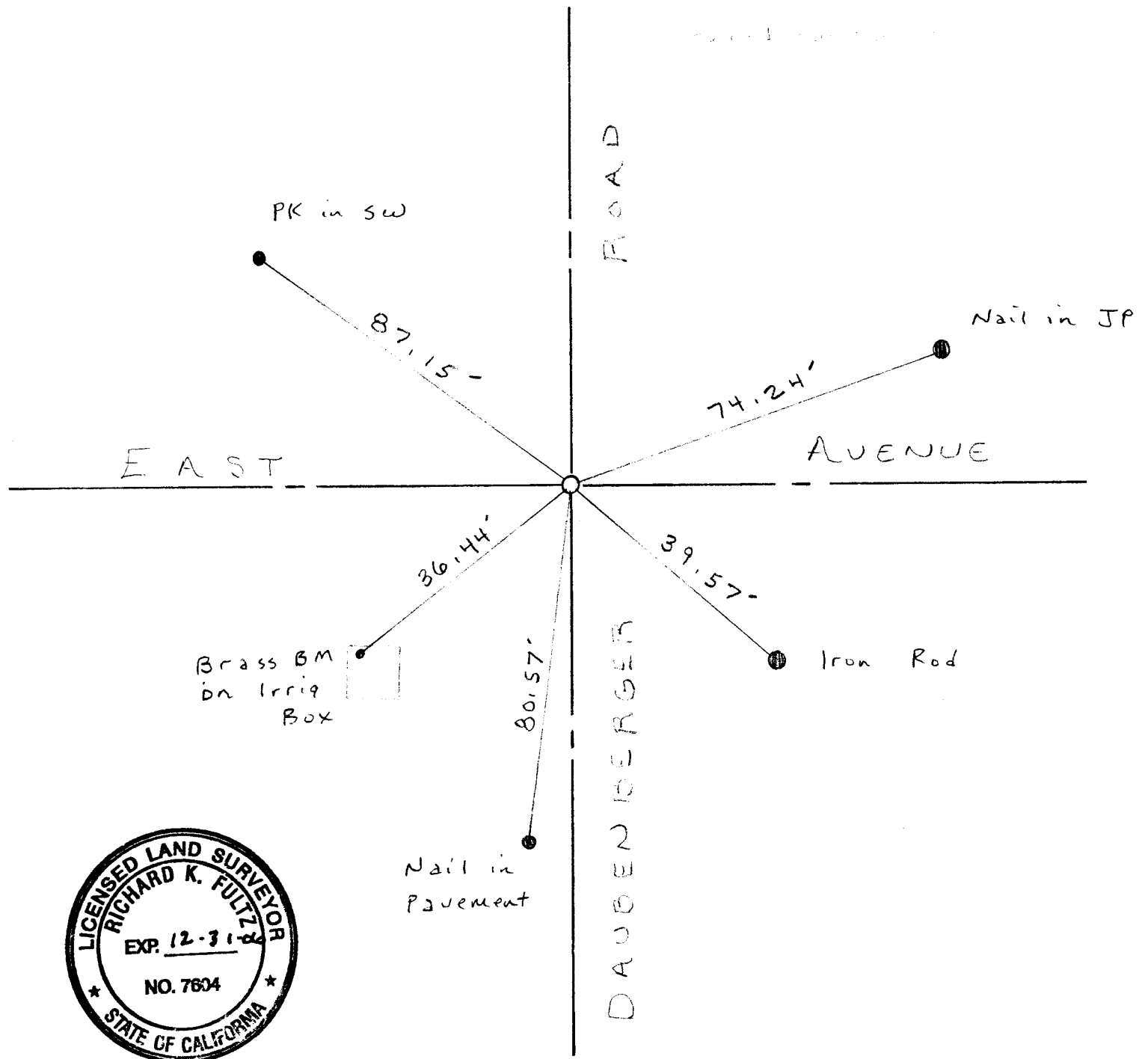
RKF





8-26-05
R. Fultz
A. Zepeda

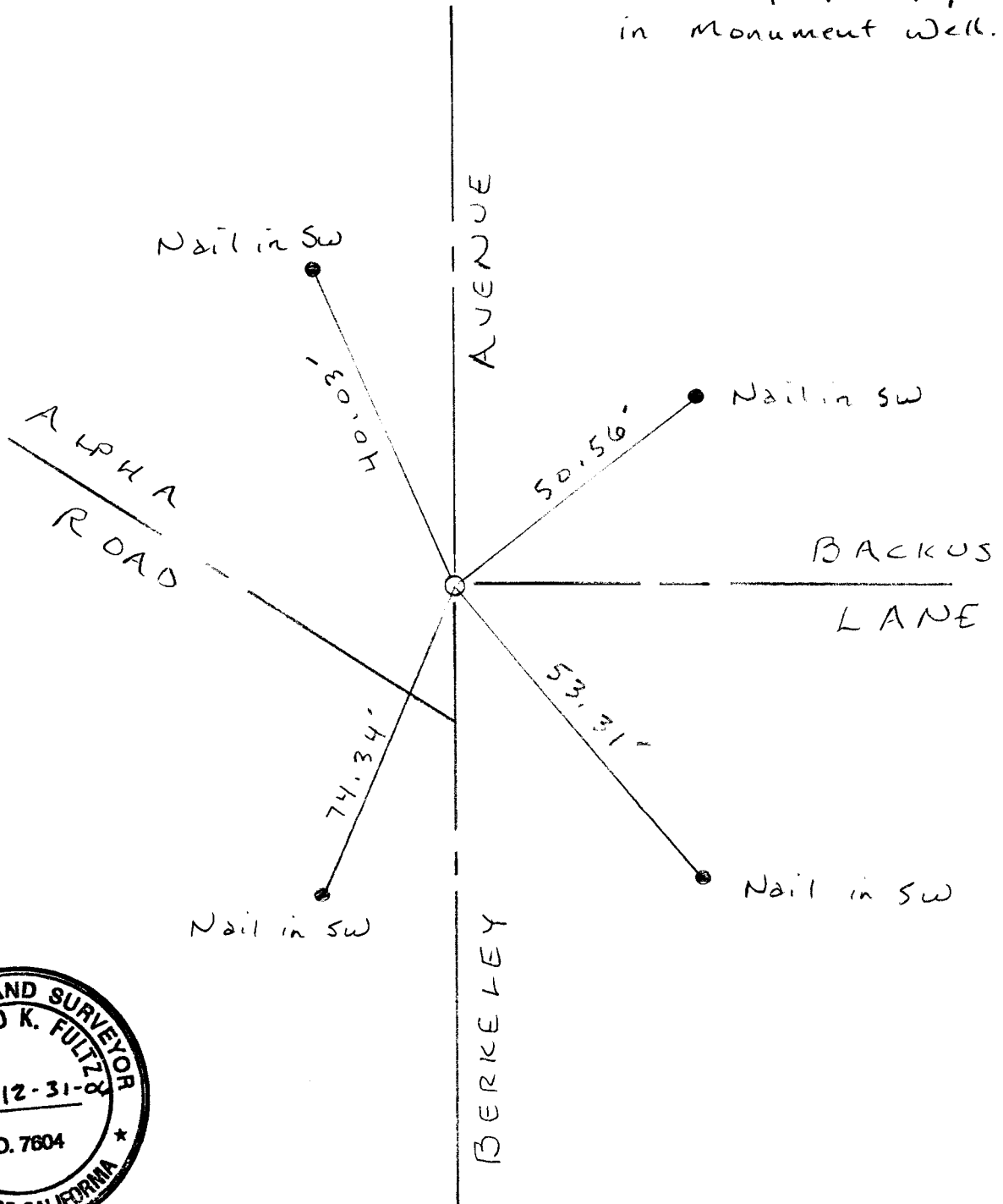
Found: 3/4" Iron Pipe
in Monument Well,



RK Fy

8-26-05
R. FULTZ
A. Zepeda

Found : 3/4" Iron Pipe
in Monument Well.



Richard K. Fultz

79

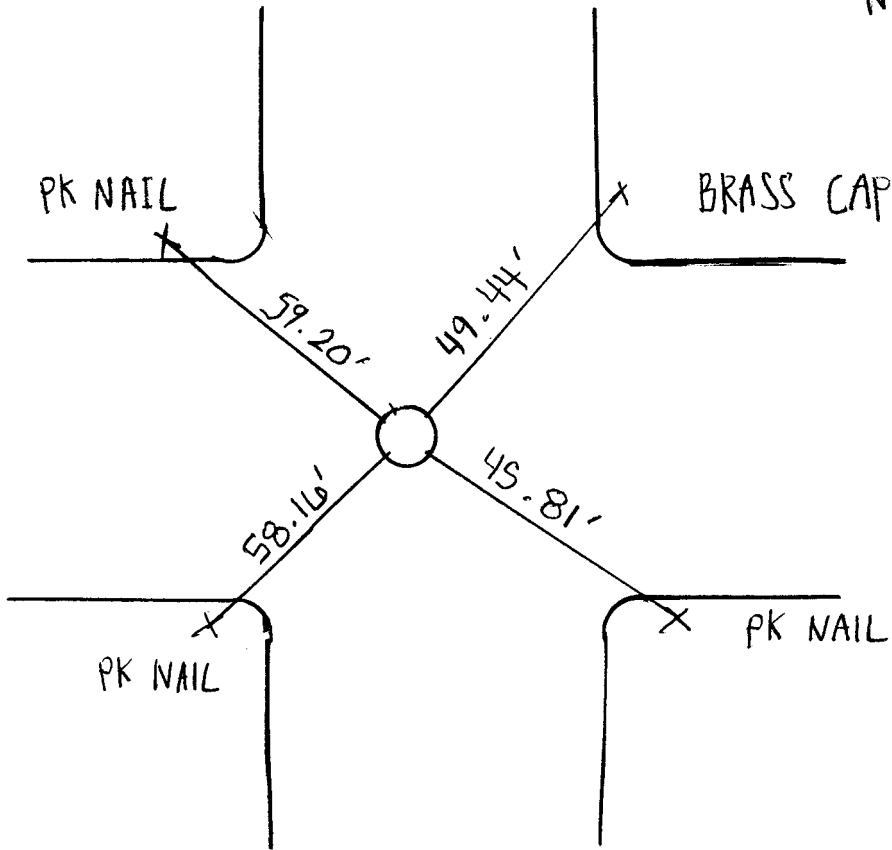
A. ZEPEDA
06/23/2005

FOUND 3/4" I.P.
WITH GINNY ON SIDE
OF I.P. IN MONUMEN
T WELL. SIDE TAG.

7-12-05

N. QUINCY

E. TUOLUMNE


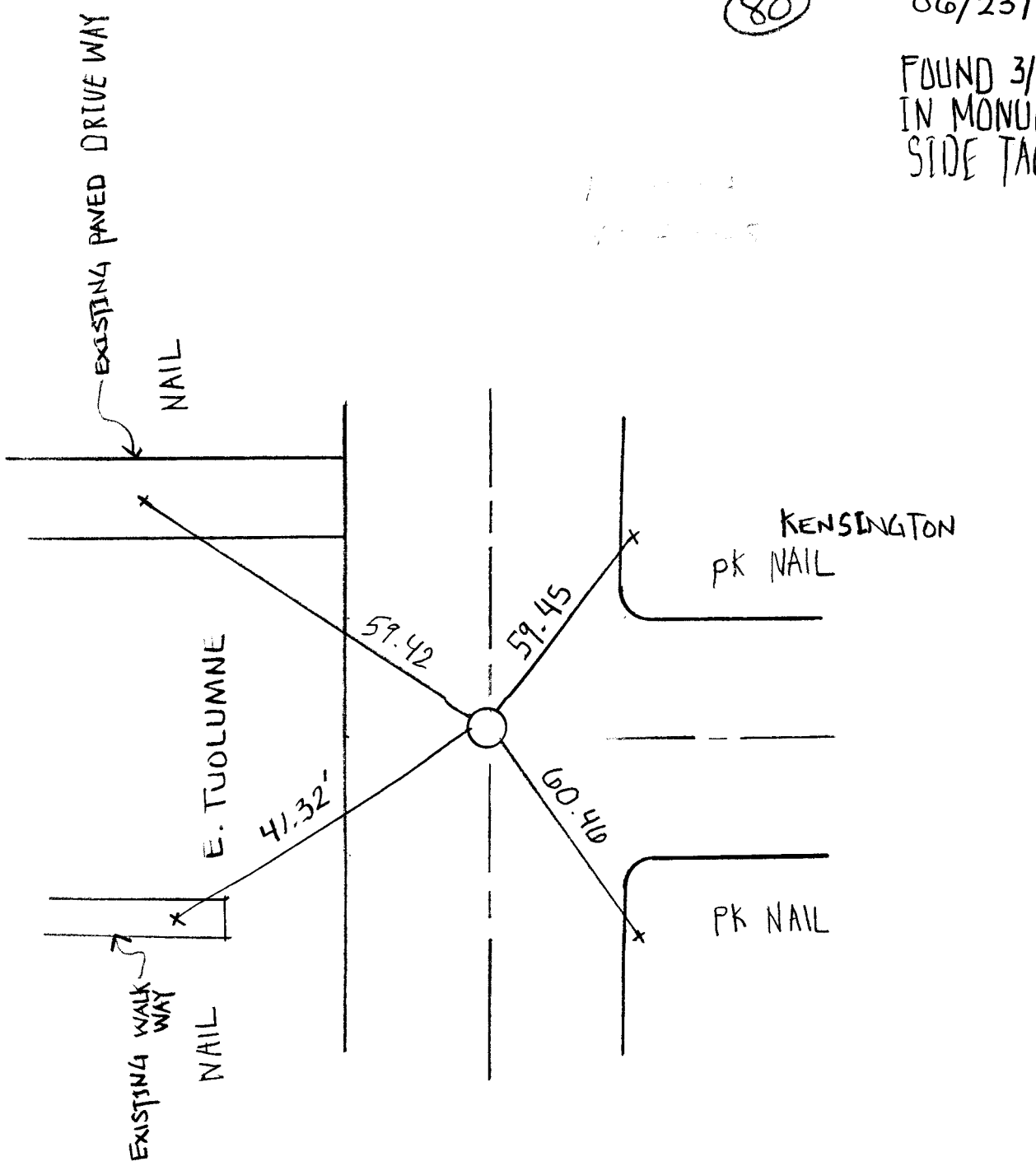


RK Fullzoy

80

A. ZEPEDA
06/23/2005

FOUND 3/4" I.P.
IN MONUMENT WELL
SIDE TAG



Richard K. Fuliz


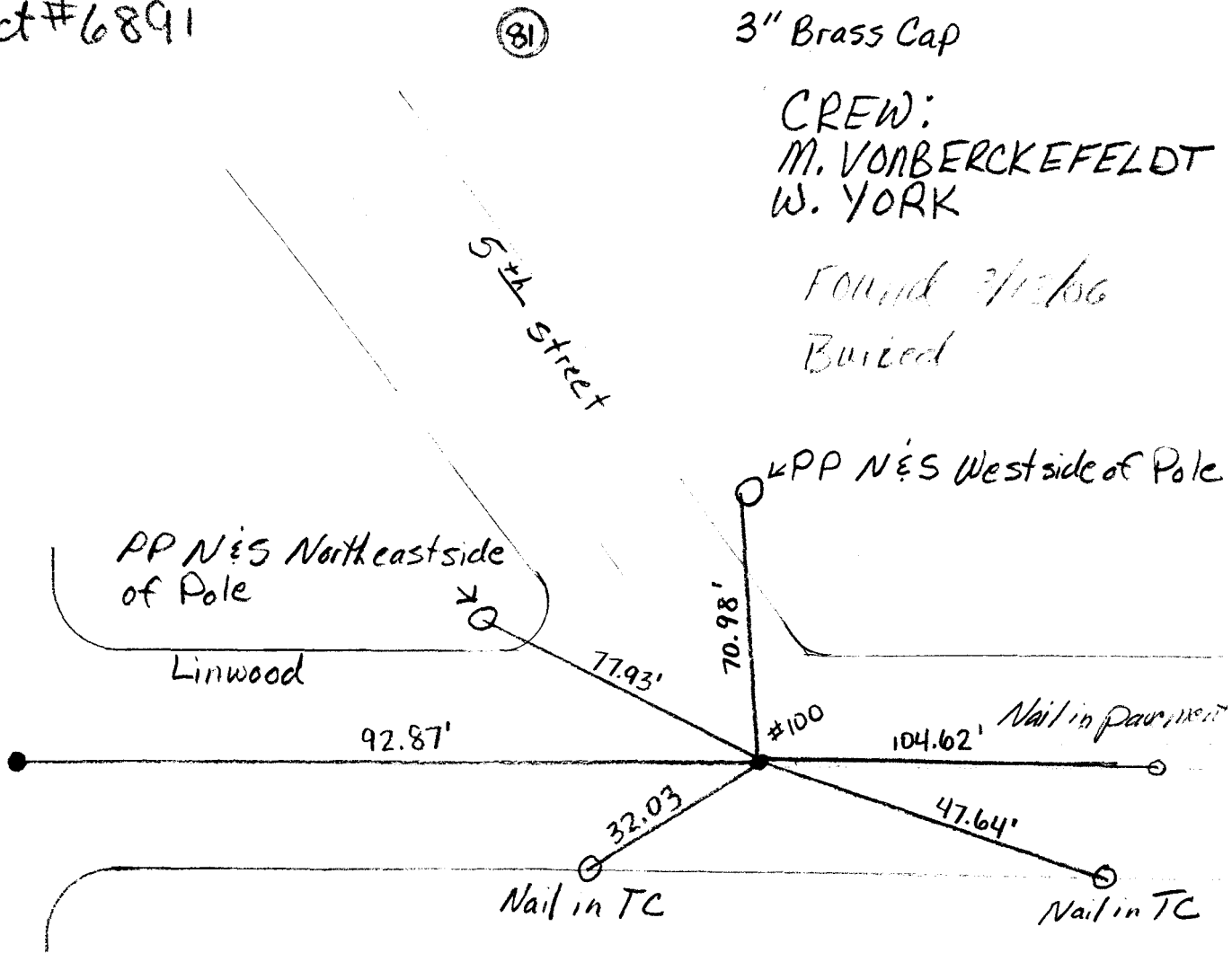
3/13/06

Project #6891

Found:
3" Brass Cap

CREW:
M. VONBERCKEFELDT
W. YORK

Found 3/13/06
Buried



RK Fulz

3-16-06




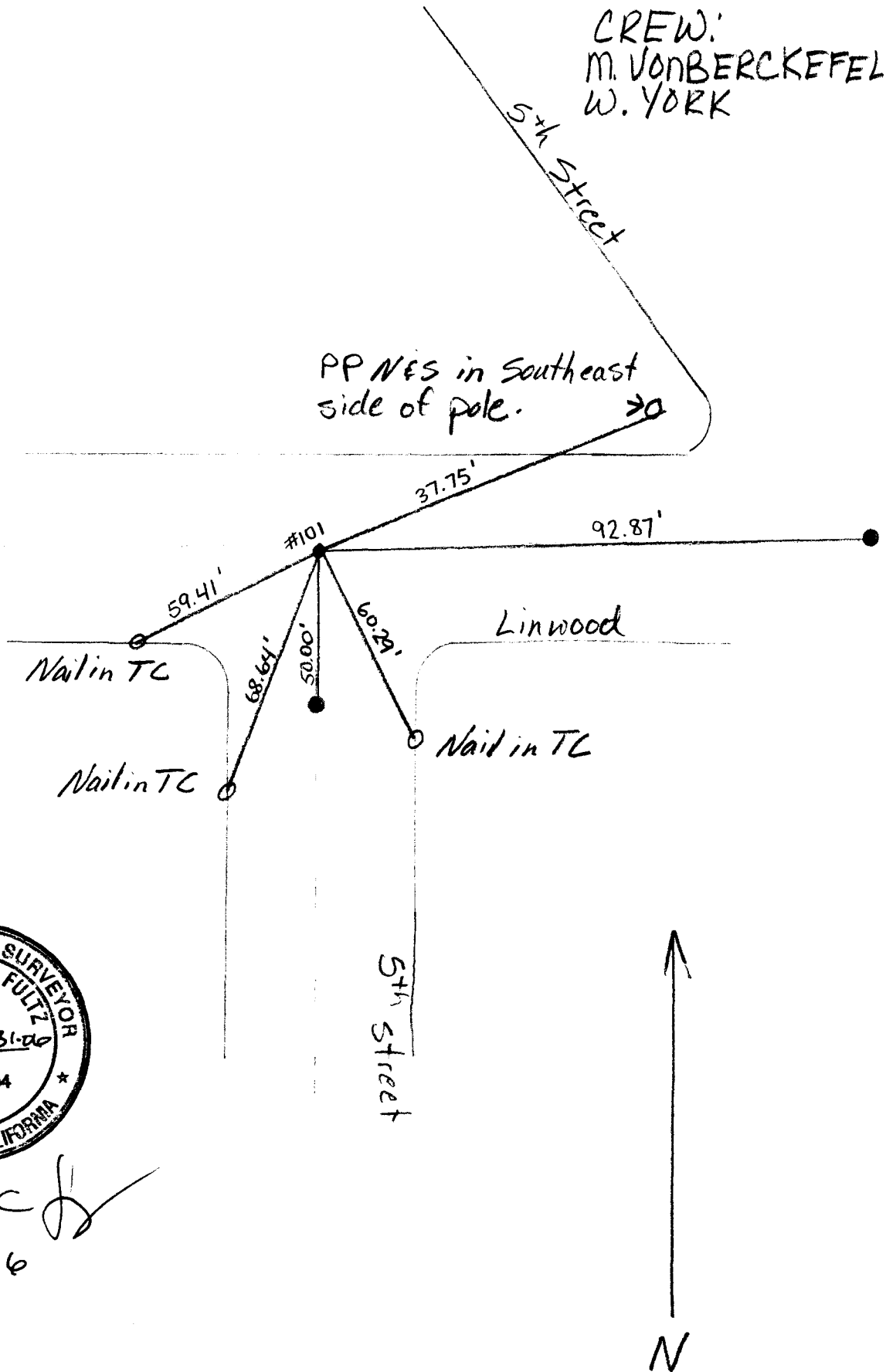
3/13/06

Project #6891

Found:
3/4" IP in Monument
well, tagged RCE29576

82

CREW:
M. VONBERCKEFELDT
W. YORK



RKF
3-16-06

Project #6891

3/13/06


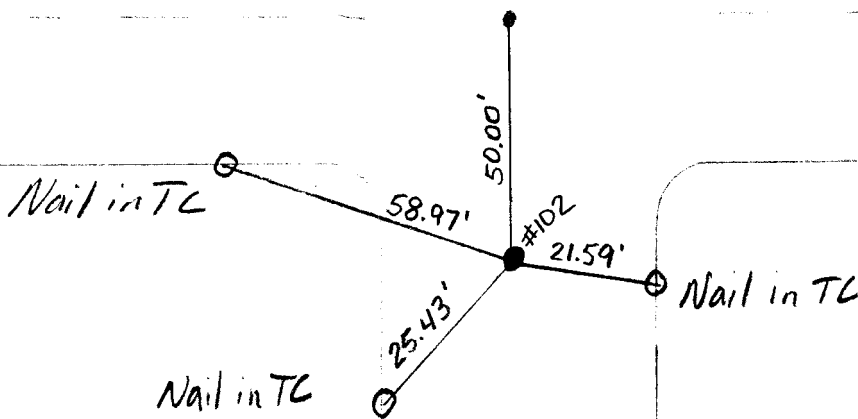
Found:
3/4" IP in Monument well,
tagged RCE29576

CREW:
M. VONBERCKEFELDT
W. YORK

(83)

5th Street

Linwood



RKF

3-16-06

5th Street




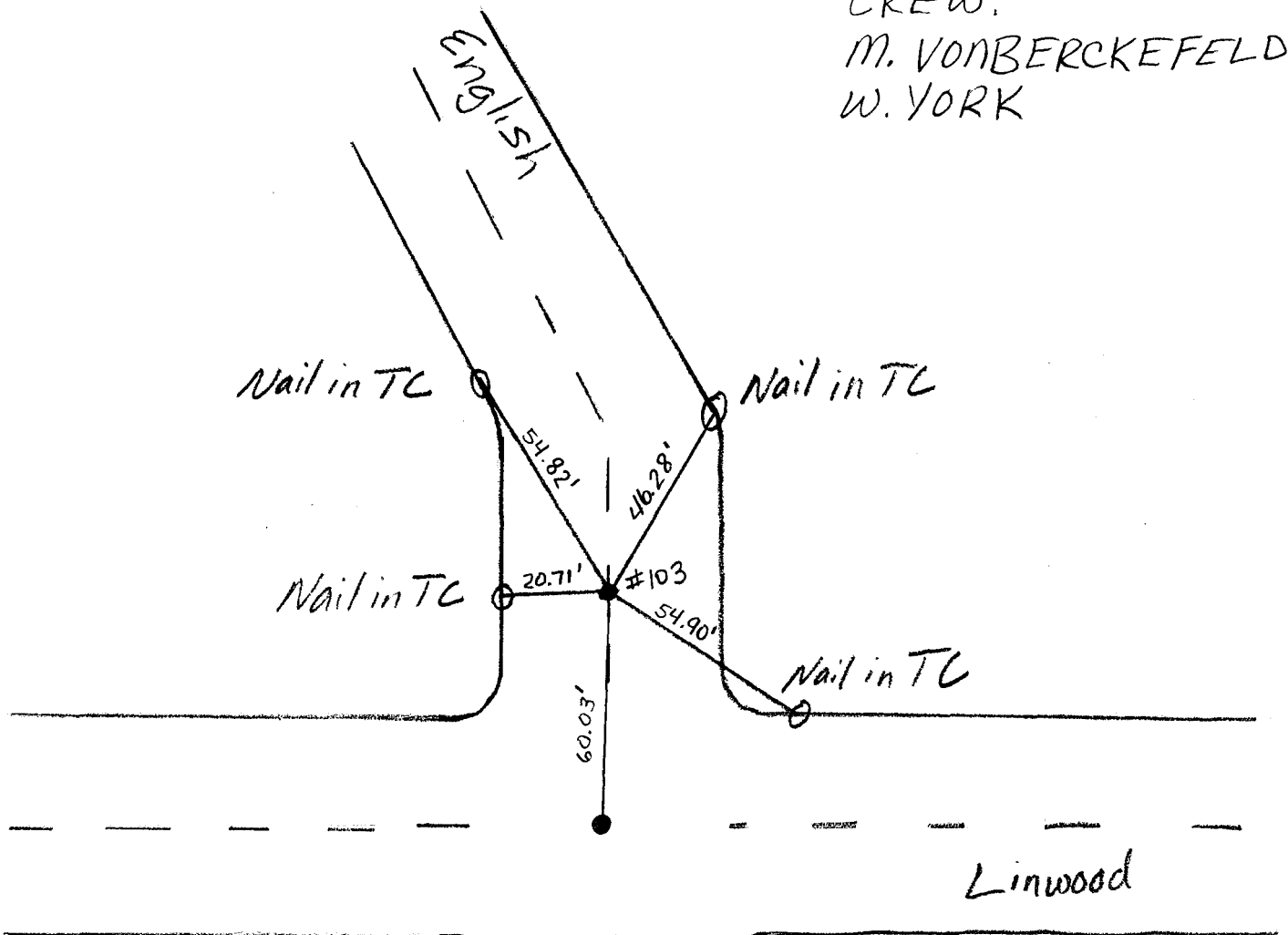
Project #6891

3/13/06

Found:
3/4" IP Monument Well,
Tagged on side of IP.

CREW:
M. VONBERCKEFELDT
W. YORK

(84)



RK F



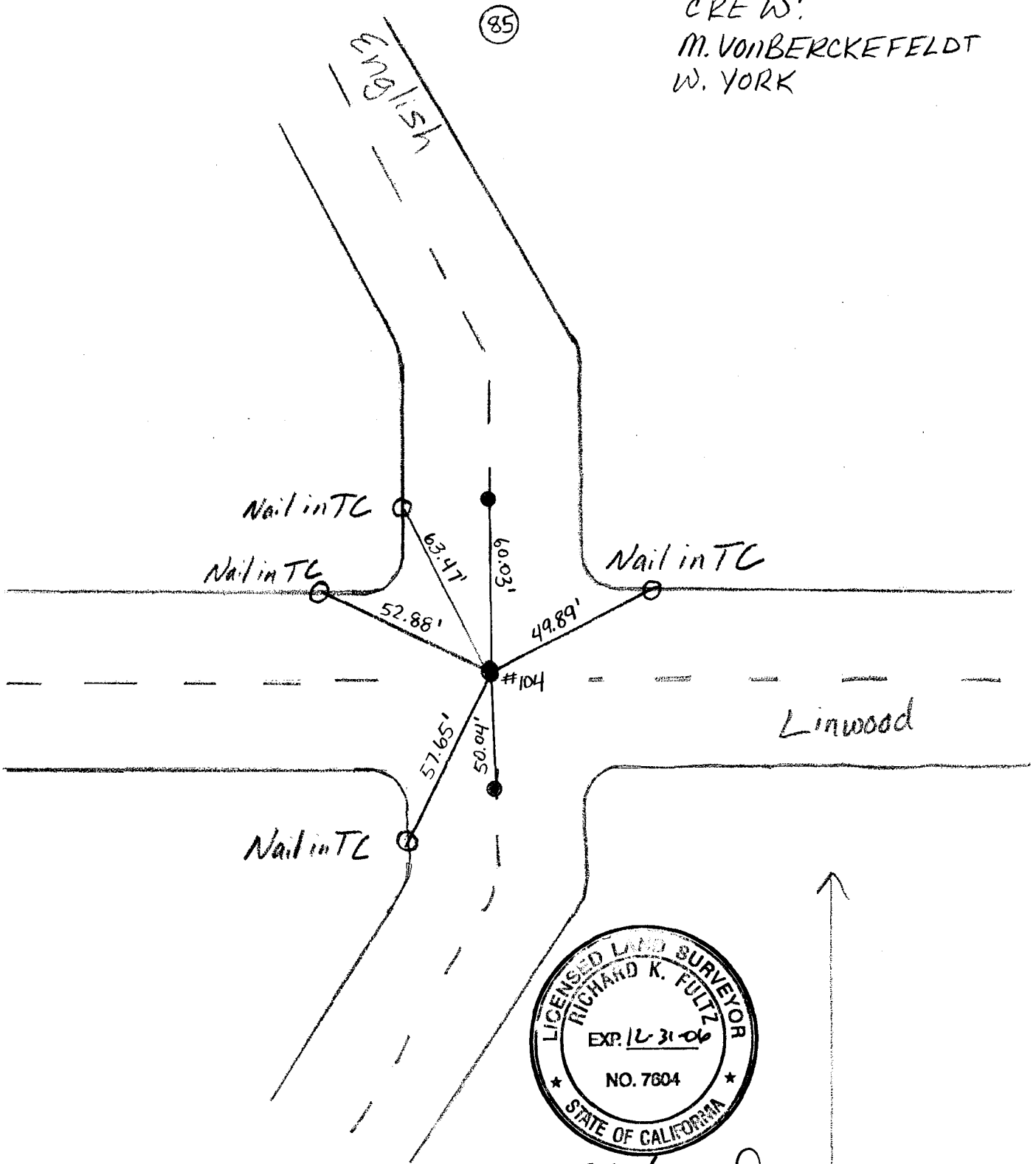
3-16-06

Project #6891

3/13/06

Found:
3/4" IP Monument Well,
Tagged on side of IP.

CREW:
M. VONBERCKEFELDT
W. YORK



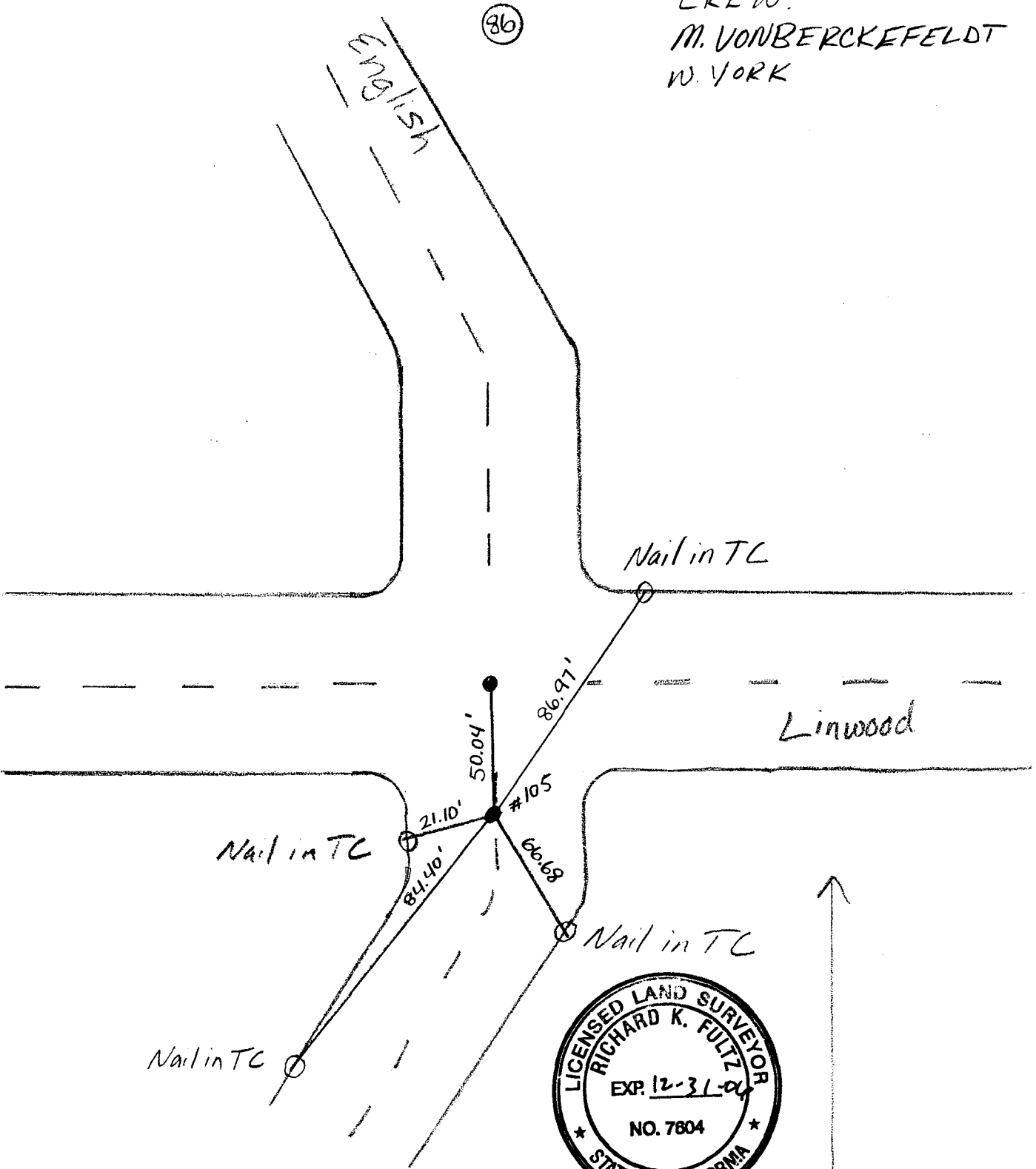
RM K Fulz
3-16-06

Project #6891

3/13/06

Found:
3/4" IP Monument Well,
Tagged on side of IP.

CREW:
M. VONBERCKEFELDT
W. YORK



RKFN

3-14-06

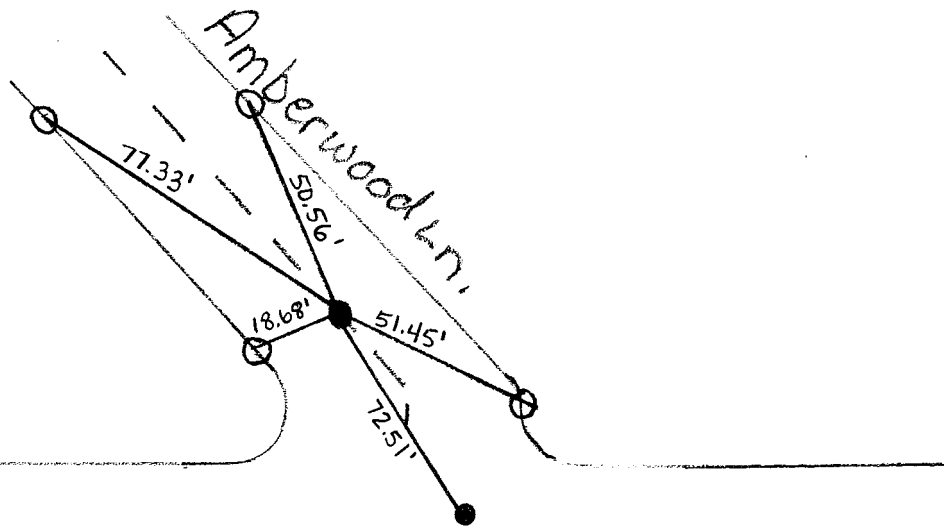
3/13/06

Project # 6891

Found:
3/4" IP Monument Well
Tagged on side of pipe.


CREW:
M. VONBERCKEFELDT
W. YORK

(87)



Linwood

Amberwood Ln.



RKF

3-16-06 N

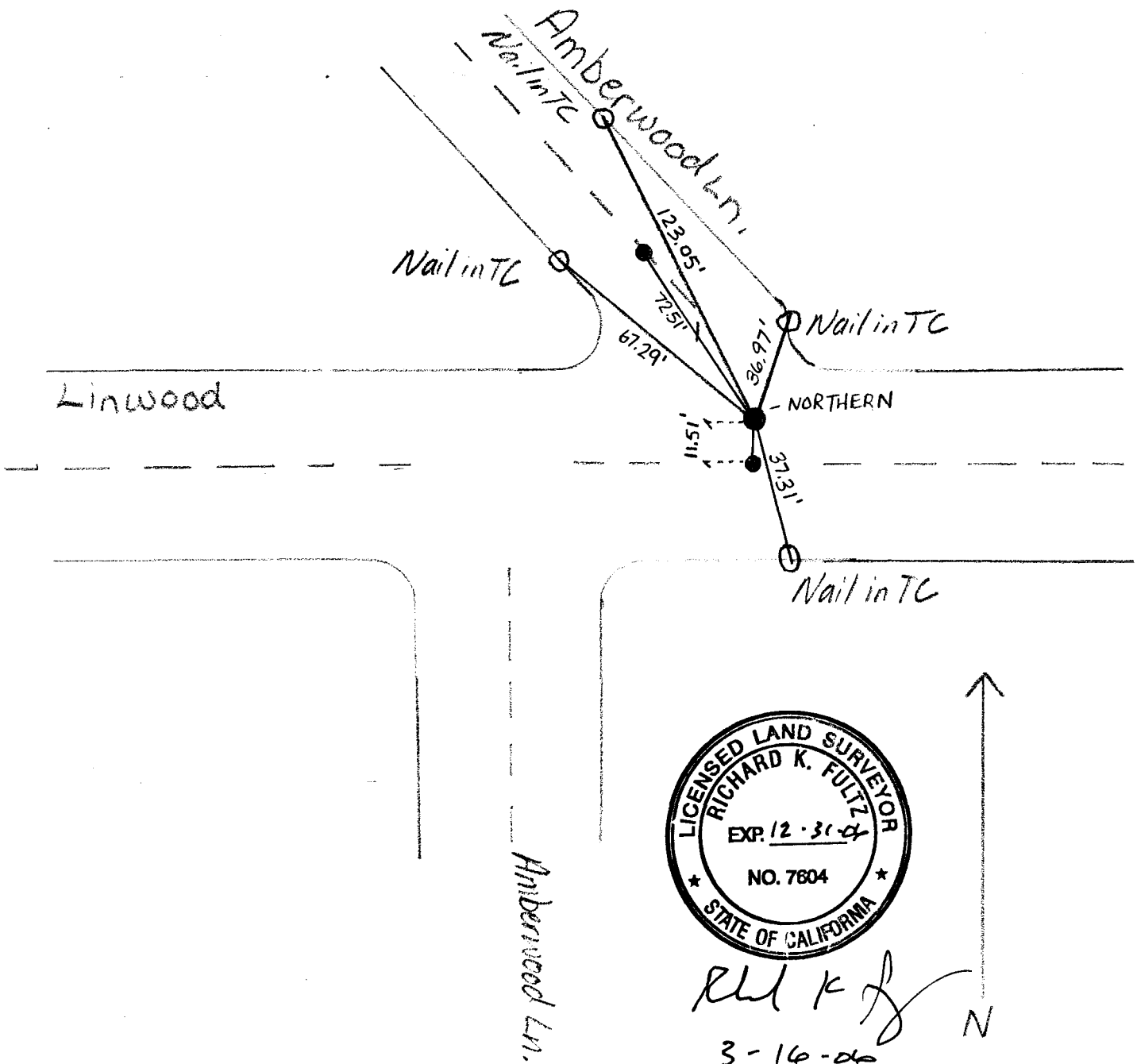
3/13/06

Project # 6891

Found:
3/4" IP Monument Well
Tagged on side of pipe.

CREW:
M. VONBERCKEFELDT
W. YORK

(88)




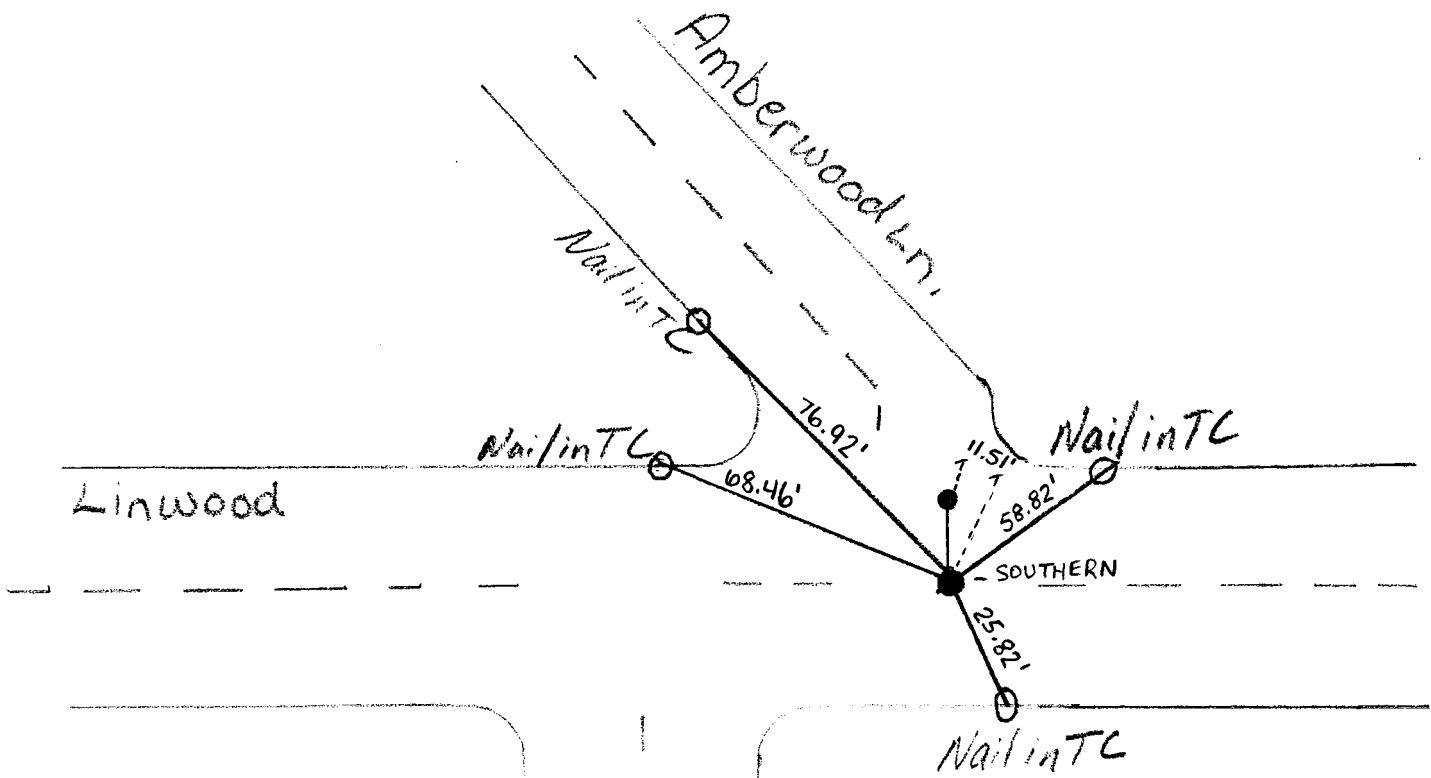
3/13/06

Project # 6891

Found:
3/4" IP Monument Well
Tagged inside of pipe.

CREW:
M. VONBERCKEFELDT
W. YORK

(89)



RKF [Signature]

3-16-06



Amberwood Ln.

3/13/06

Project # 6891

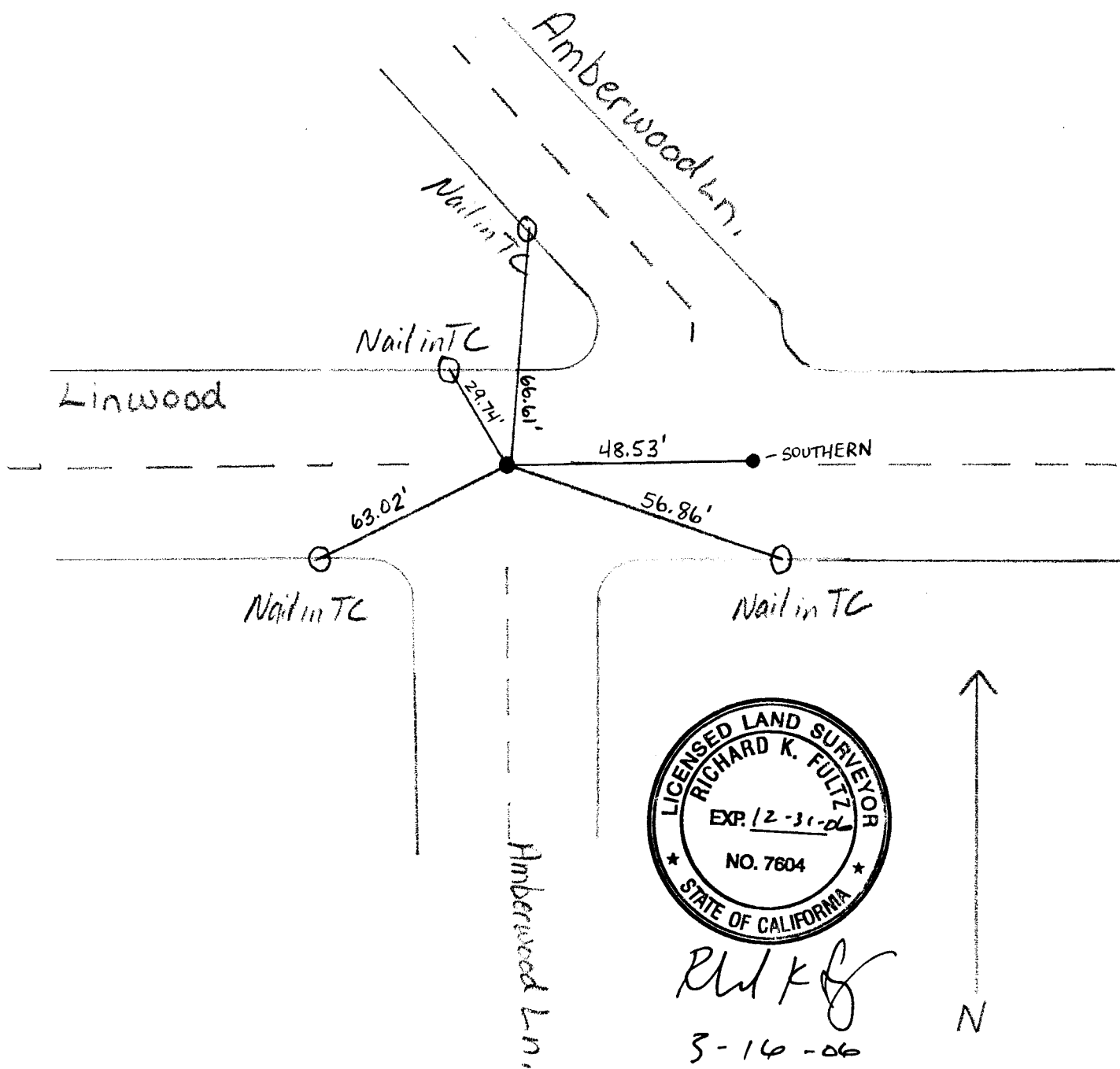
Found: 3/4" IP
WRONG TOP

CREW:

M. VONBERCKEFELDT

W. YORK

(90)



PROJECT #6891


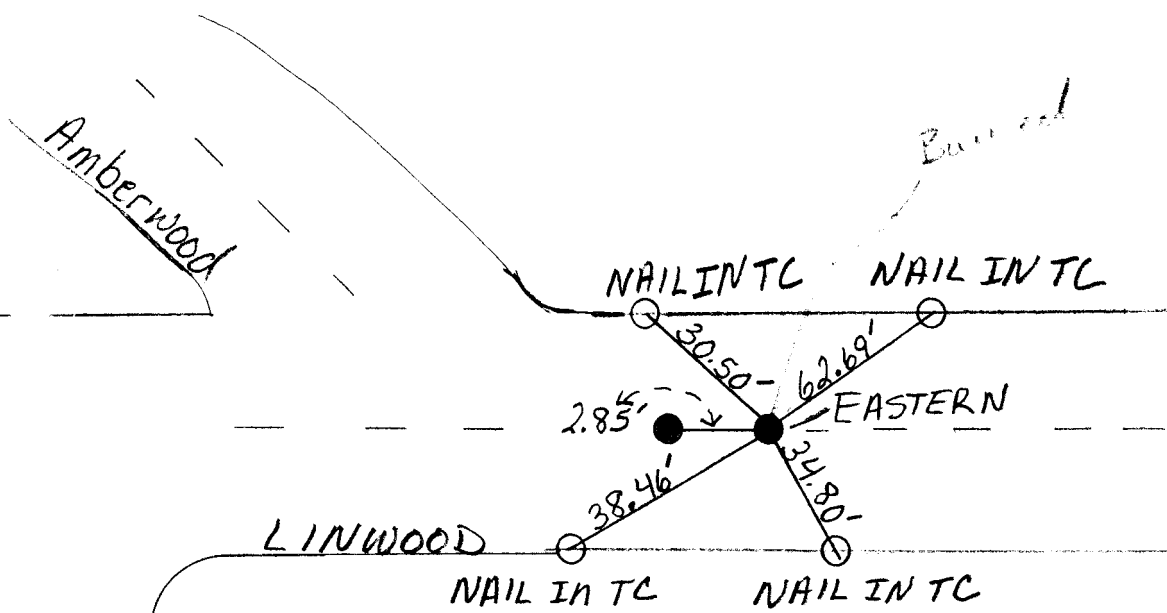
3/13/06

FOUND:
.5" Metal SQUARE
WITH CENTERPOINT

NOTE: Hub & TACK
IS SHOWN ON
SURFACE

CREW:
M. VONBERCKEFELDT

(91)



RK
3-16-06



AMBERWOOD

LINWOOD

NAIL IN TC NAIL IN TC

NAIL IN TC NAIL IN TC

EASTERN

Amberwood

Burr oak

Project #6891


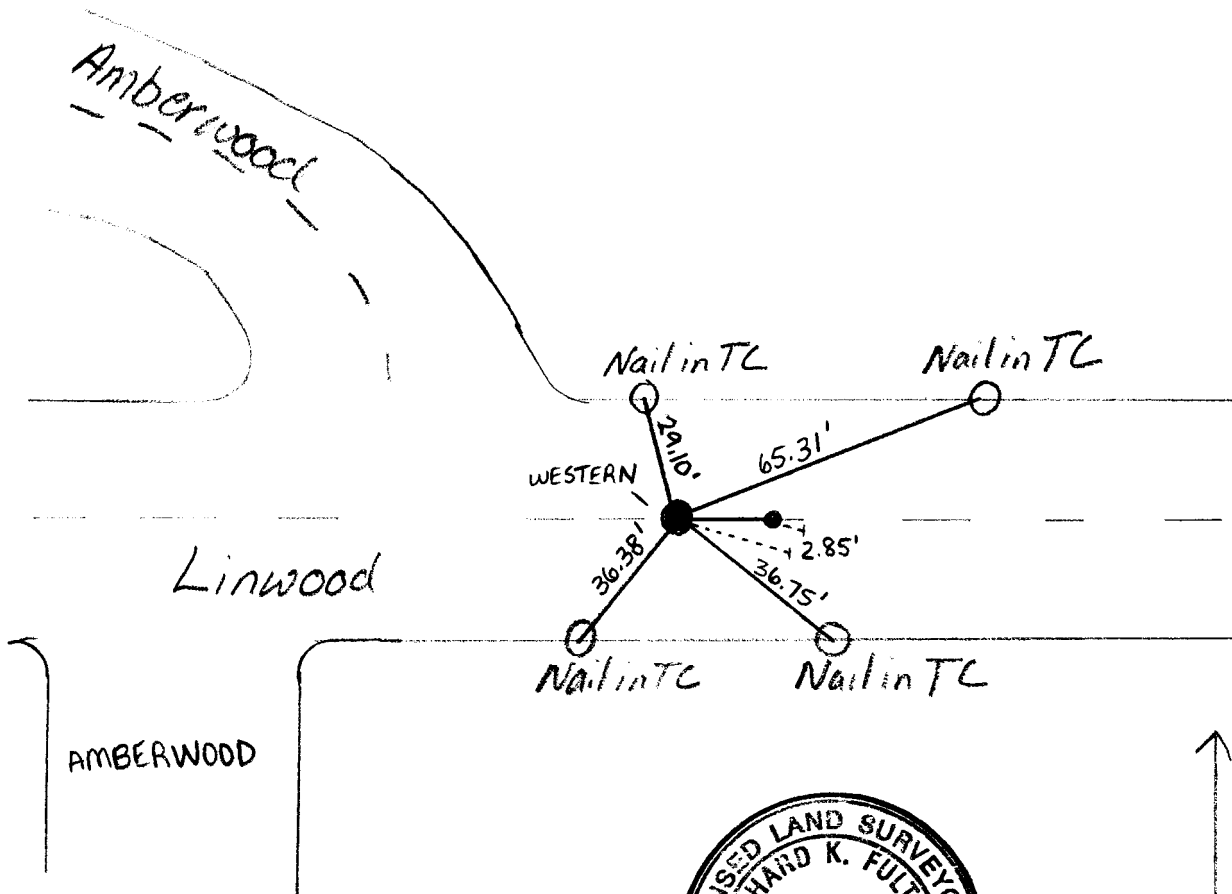
3/13/06

Found:
3/4" IP Monument Well
Tagged LS 51--

Note: has wrong
cover on the top.

CREW:
M. VONBERCKEFELDT
W. YORK

92



RKF

3-16-06

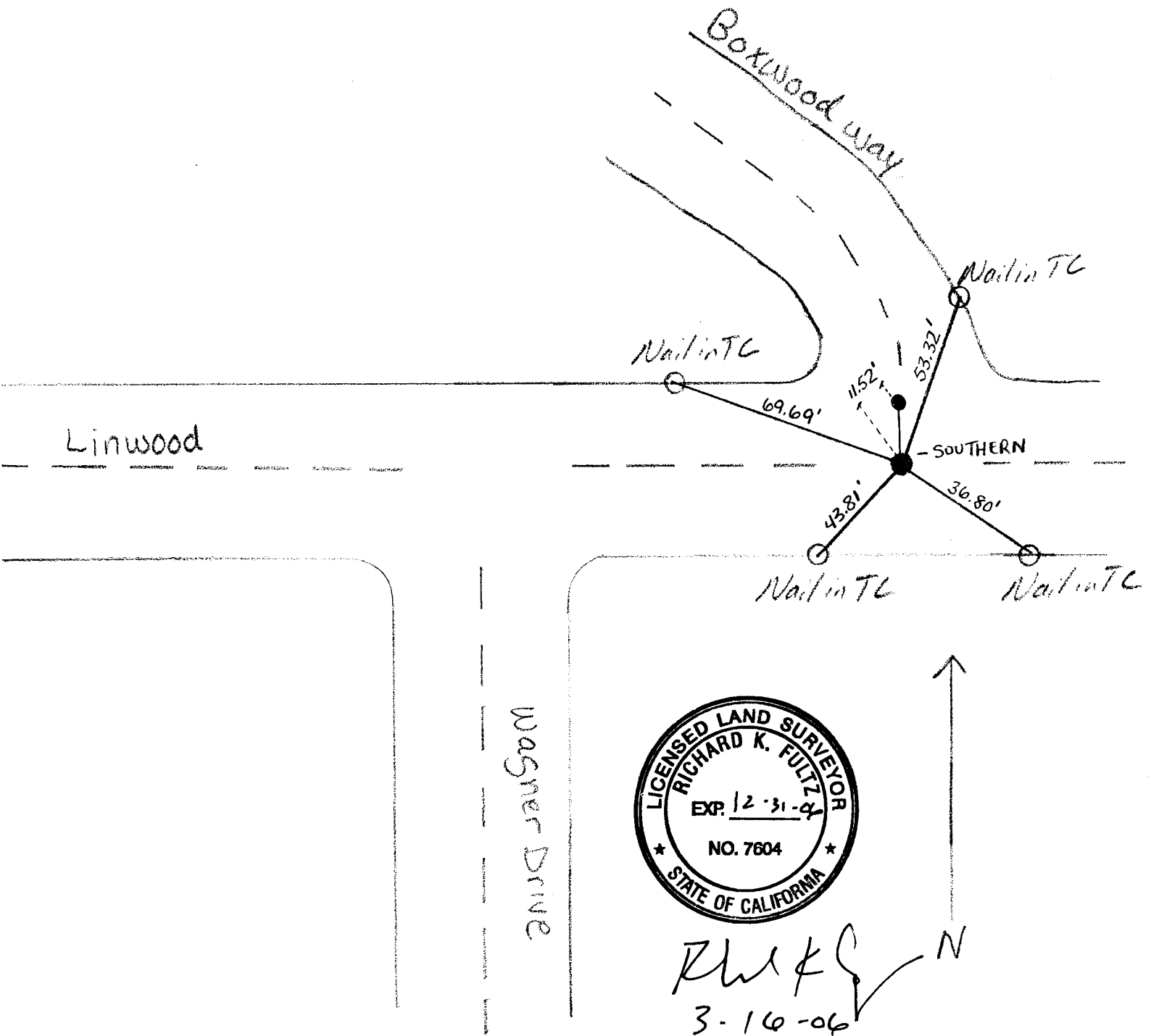
3/13/06

Project # 6891

Found:
3/4" IP Monument Well
Tagged on side of pipe,

CREW:
M. VONBERCKEFELDT
W. YORK

93



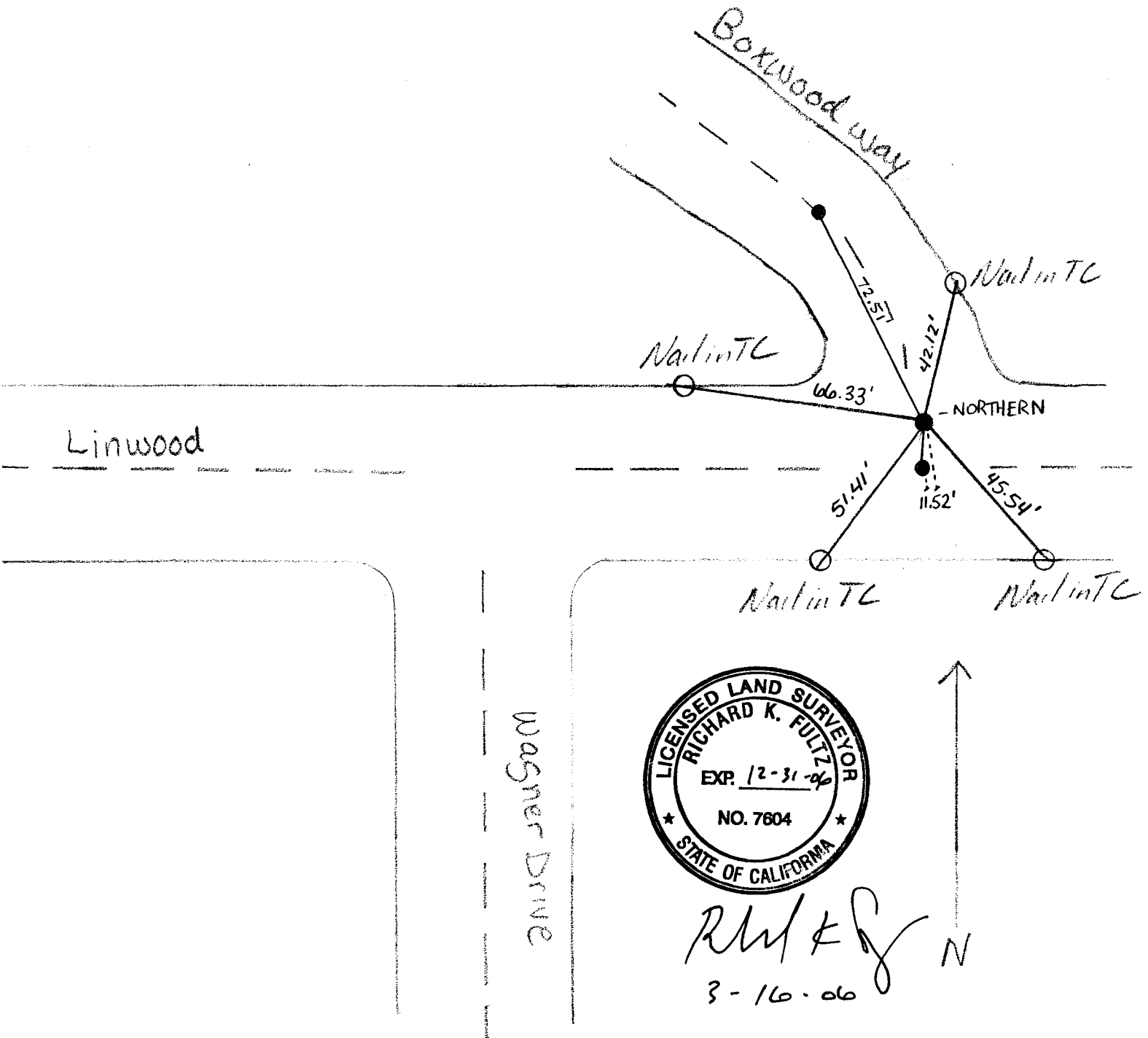
3/13/06

Project # 6891

Found:
3/4" IP Monument Well

CREW:
M. VONBERCKEFELD
W. YORK

(94)



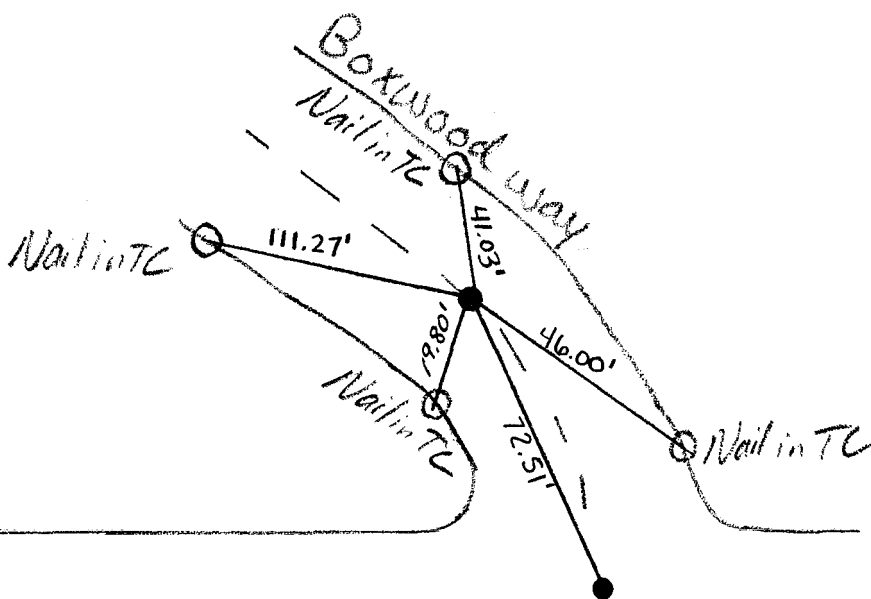
3/13/06

Project # 6891

Found:
3/4" IP Monument Well
Tagged on side of pipe.

CREW:
M. VONBERCKEFELD
W. YORK

(95)



Linwood

Wagner Drive



RKF
3-16-06



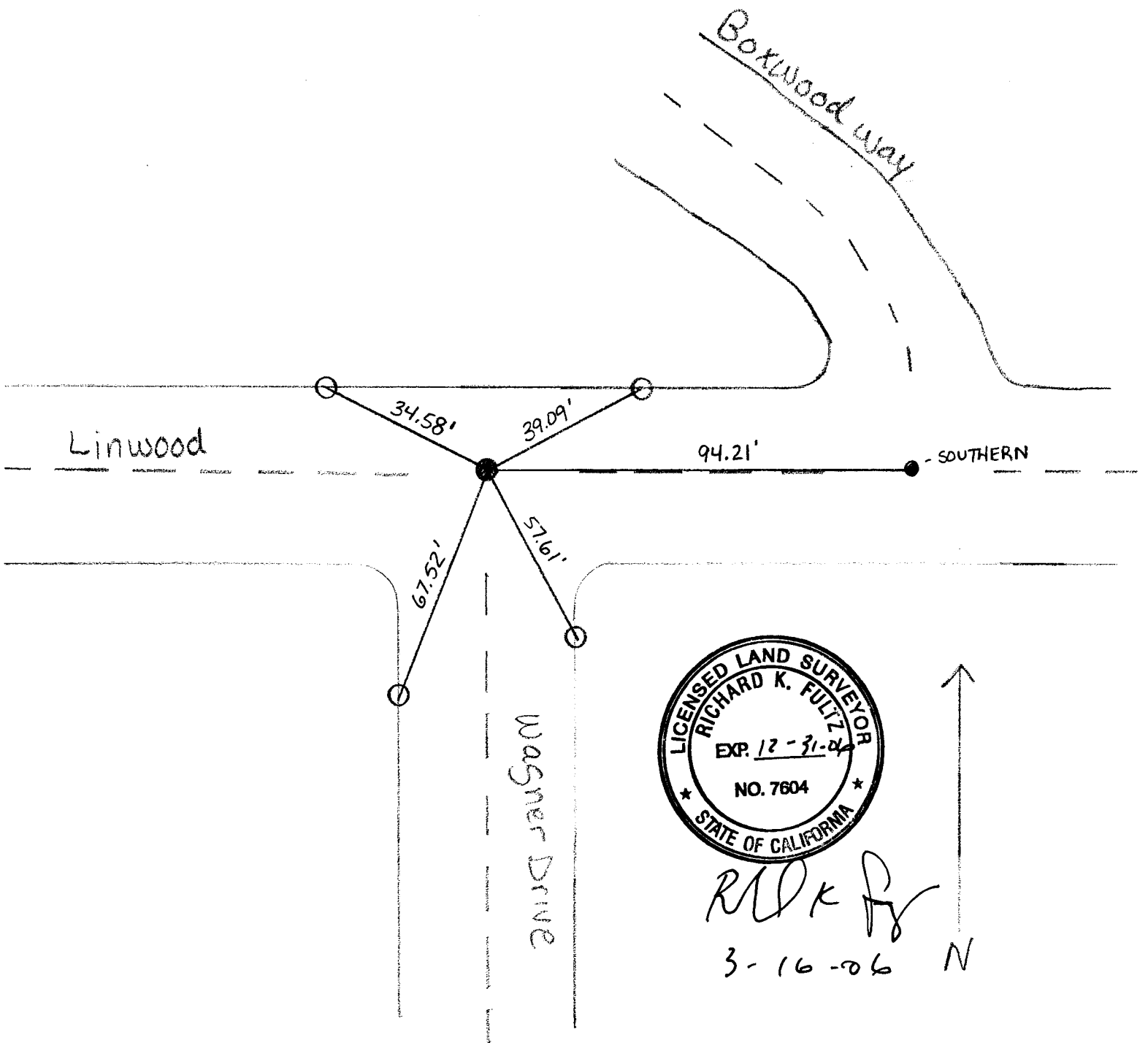
3/13/06

Project #6891

Found:
3/4" IP Monument Well
Tagged on side of pipe.

CREW:
M. VONBERCKEFELDT
W. YORK

96



DATE: 3/21/2006

JOB: 0891


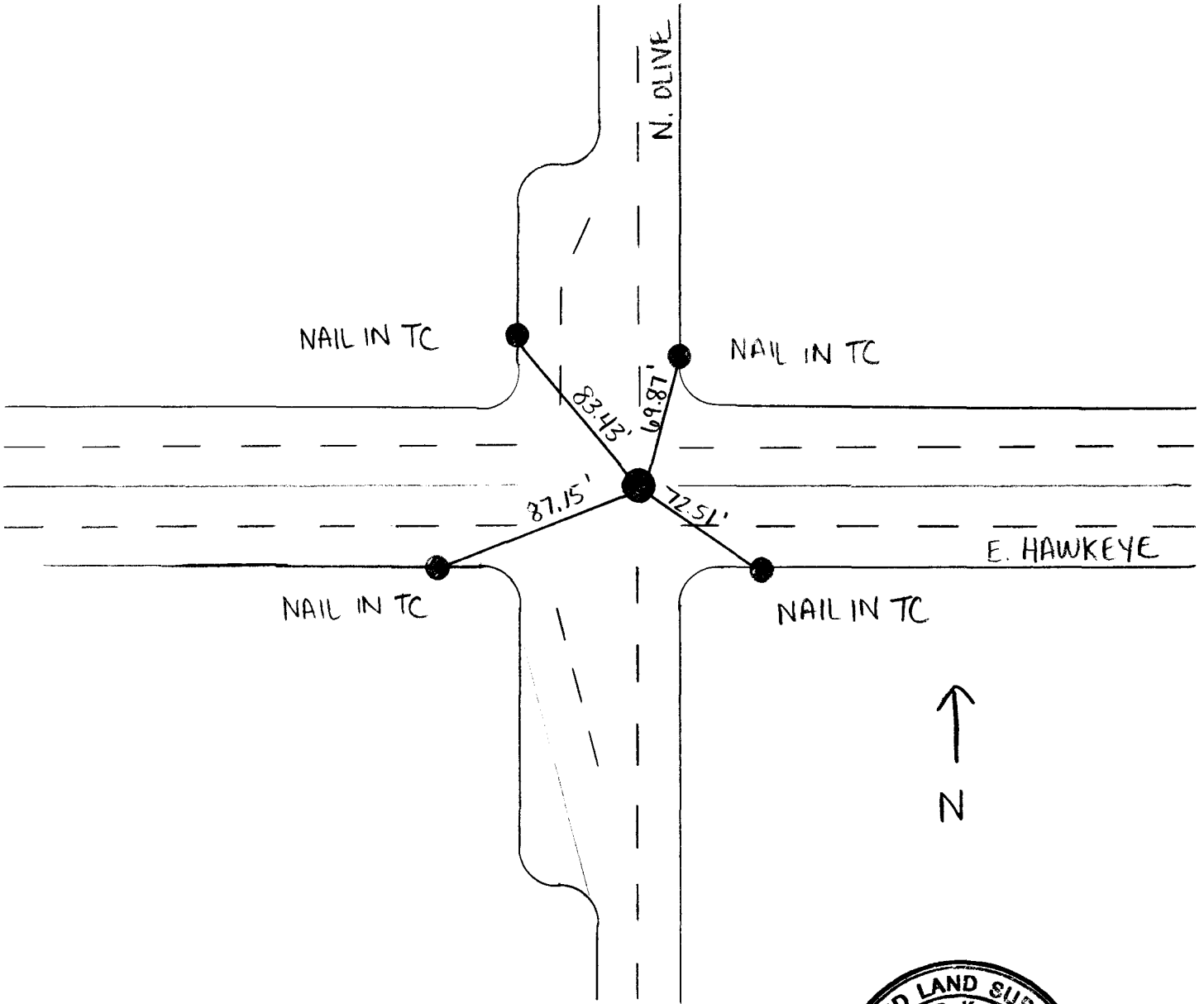
FOUND: 2" IP IN MON. WELL

CREW:

M. VONBERCKEFELDT

W. YORK

(97)



RKF

4-4-06

DATE: 3/21/06

FOUND: NAIL

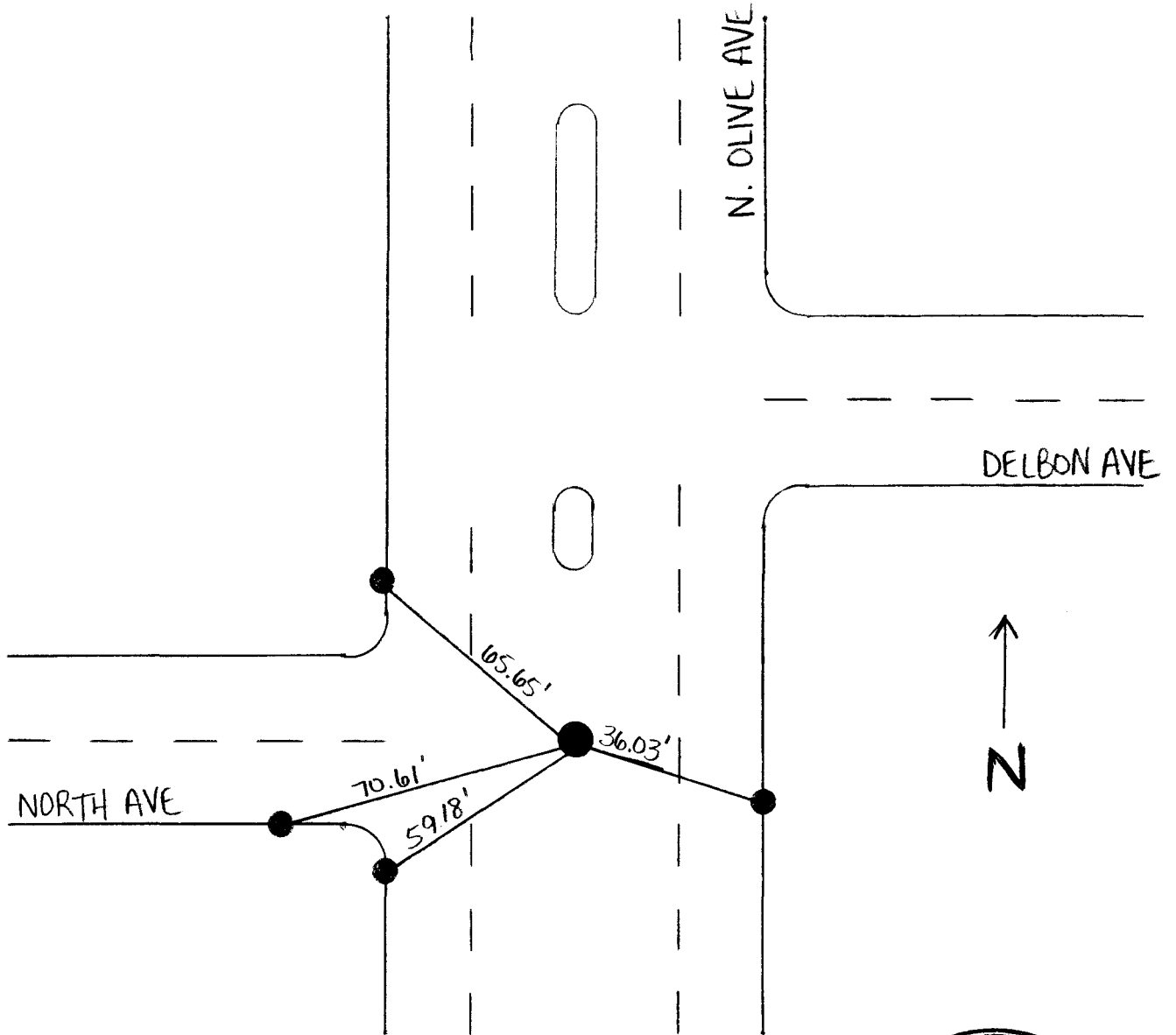
JOB: 6891

CREW:

M. VONBERCKEFELDT

W. YORK

(98)



RKF

4-4-06

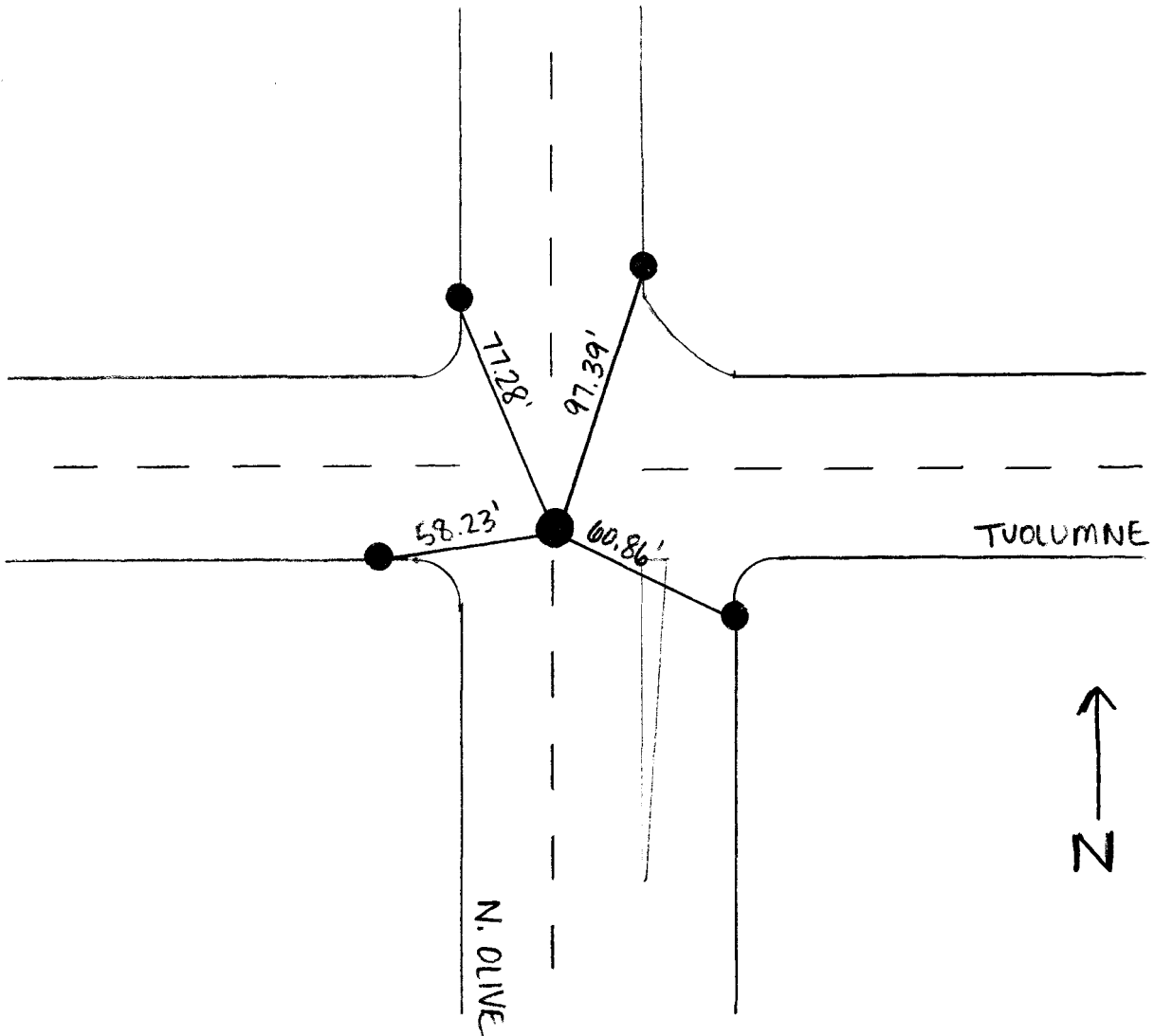
DATE: 3/21/06

FOUND: BOLT Job: 6891

CREW:

M. VONBERCKEFELDT
W. YORK

99



RKF

4-4-06


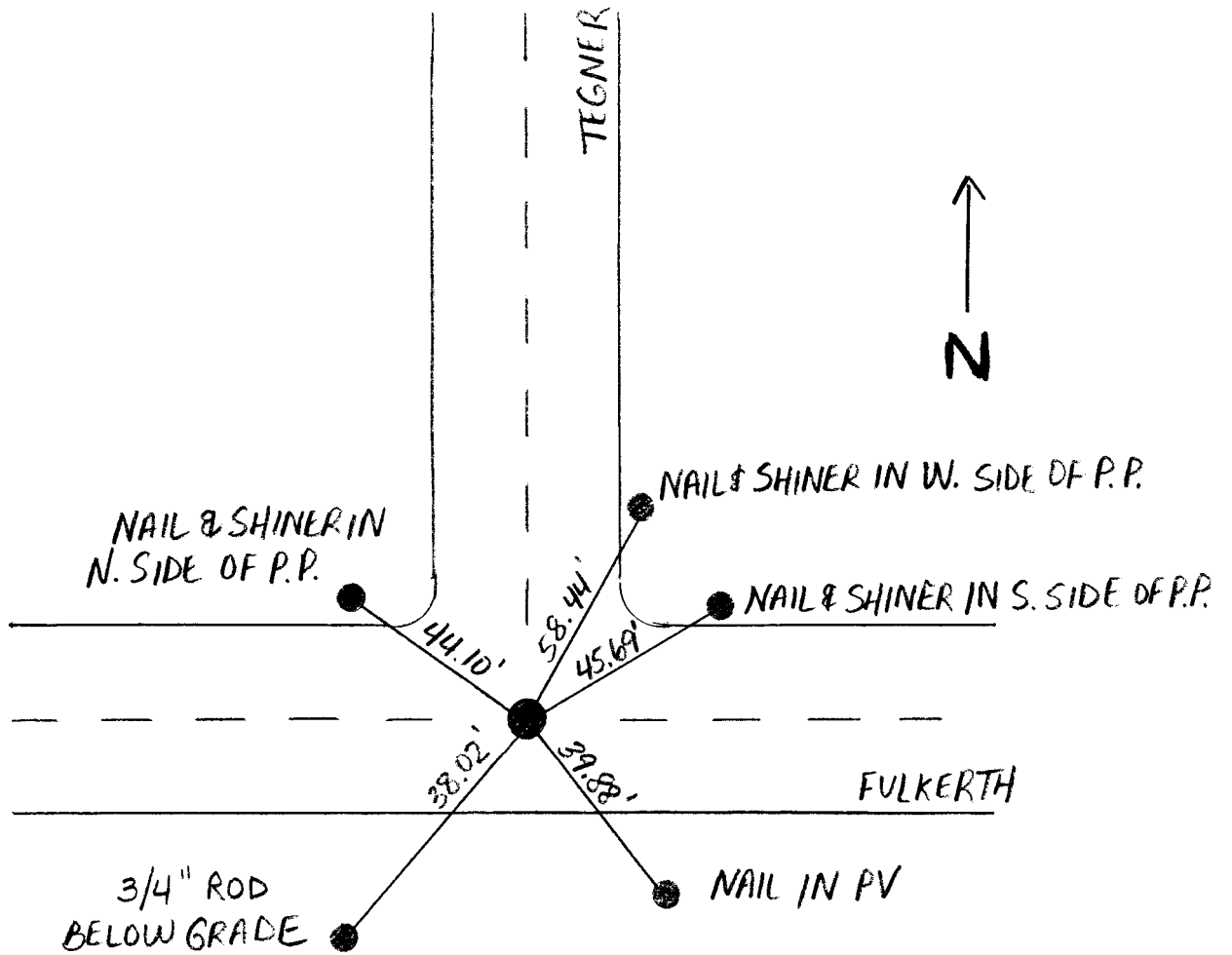
DATE: 3/22/06

JOB: 6674
FOUND: 2" IP IN MON. WELL
TAGGED LS 7091

CREW:

M. VONBROCKELFELDT
W. YORK

(100)



RK Fultz
4-4-06


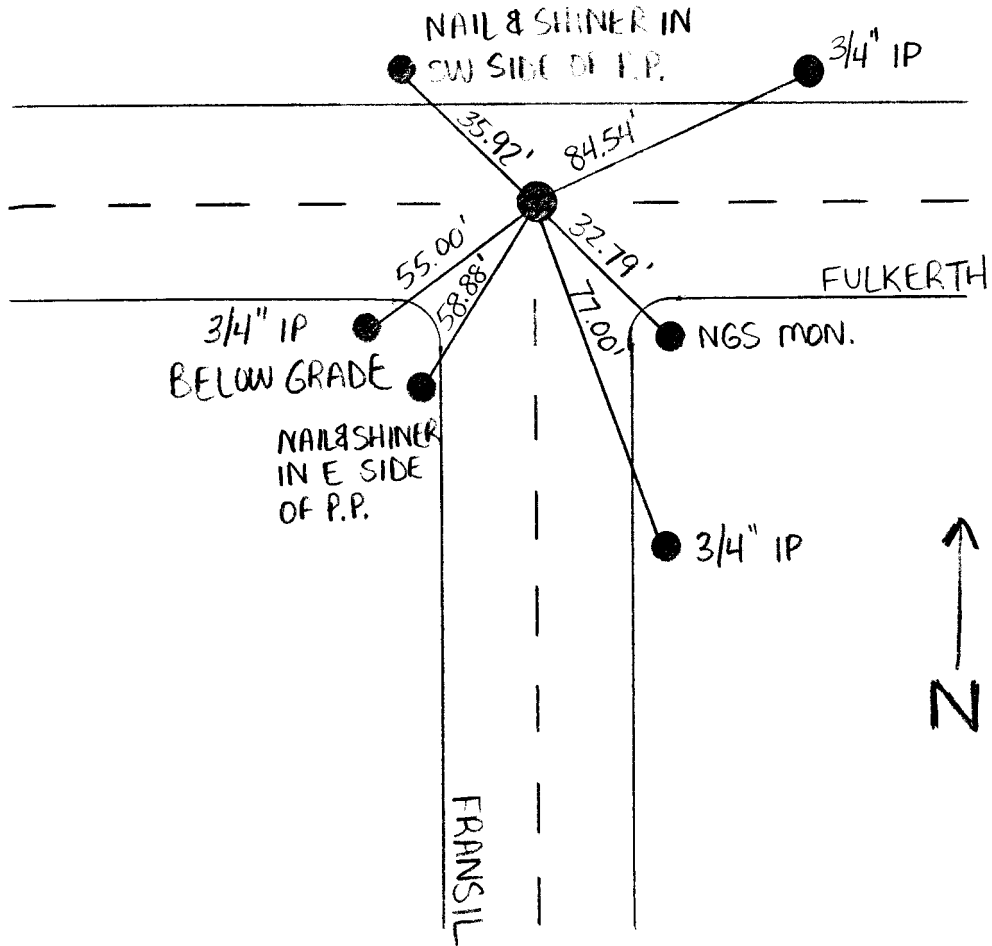
DATE: 3/22/06

FOUND: 2" IP IN MON. WELL
JOB: 6674

CREW:

M. VONBERCKE FELDT
W. YORK

(101)



Richard K. Fultz


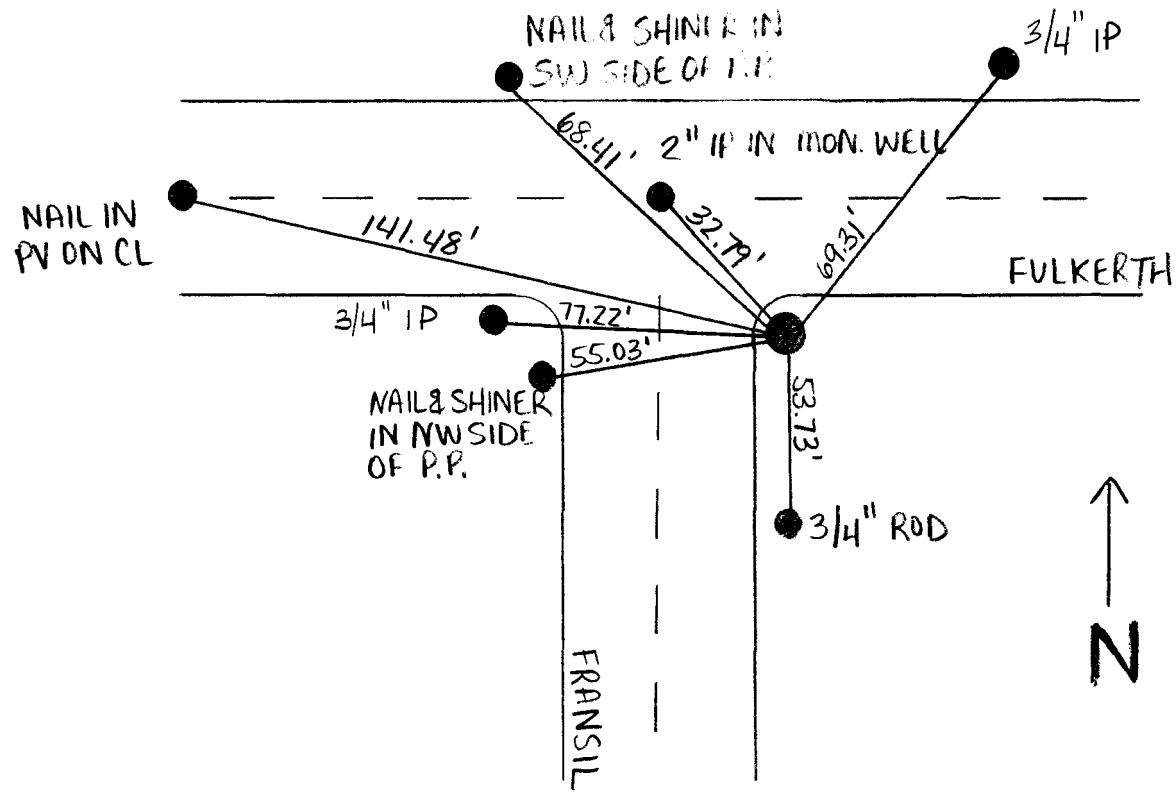
4-4-06

DATE: 3/22/06

FOUND: NGS MONUMENT
JOB: 6674

CREW:
M. VONBERCKEFELDT
W. YORK

(102)



RK F


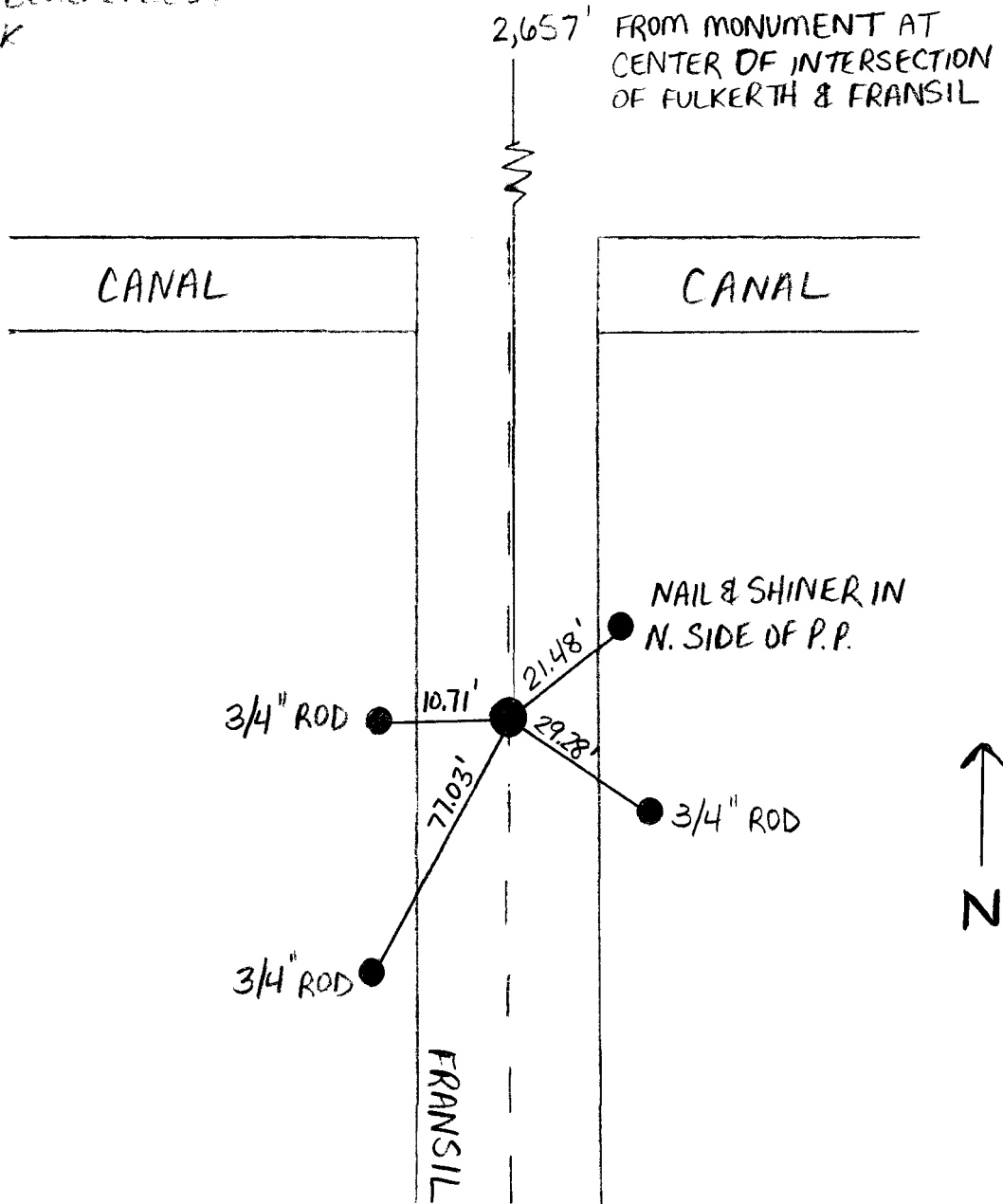
4-4-06

DATE: 3/23/06

FOUND: 4" x 4" WOOD JOB: 6674

CREW:
M. VONBERCKEHLT
W. YORK

(103)



RKF

4-4-06

DATE: 04/07/06

CREW:

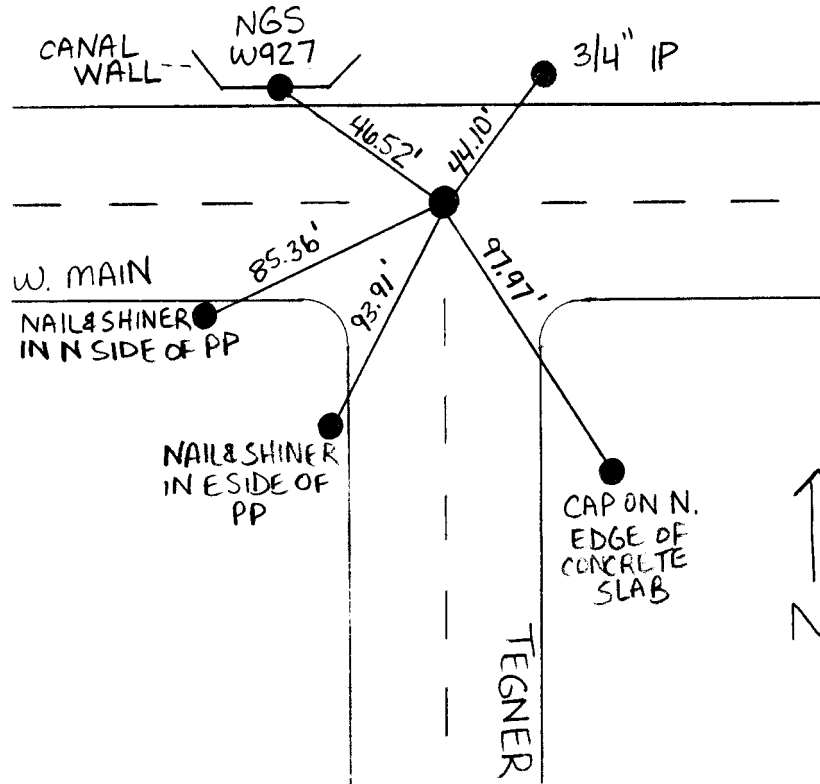
R. FULTZ

M. VONBERCKE FELDT

W. YORK

FOUND: 1 1/2" IP w/ RR SPIKE

(104)



RK F

Project #0703


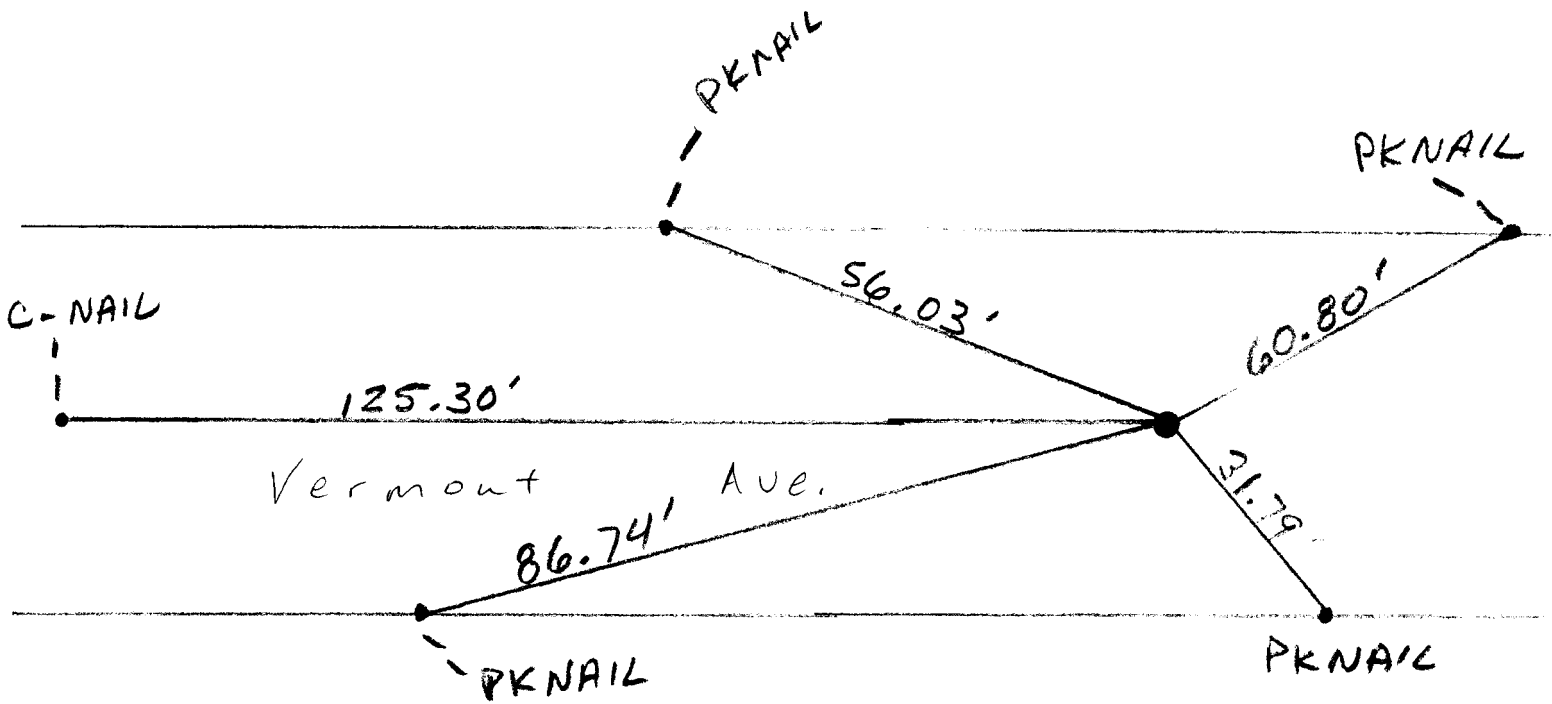
Monument Ties

(105)

6/6/07
M. VONBERCKEFELDT
G. PADILLA

FOUND NAIL

NOTE: NAIL LOCATED
CL OF VERMONT BETWEEN
HOUSE 720 & 692



RKF


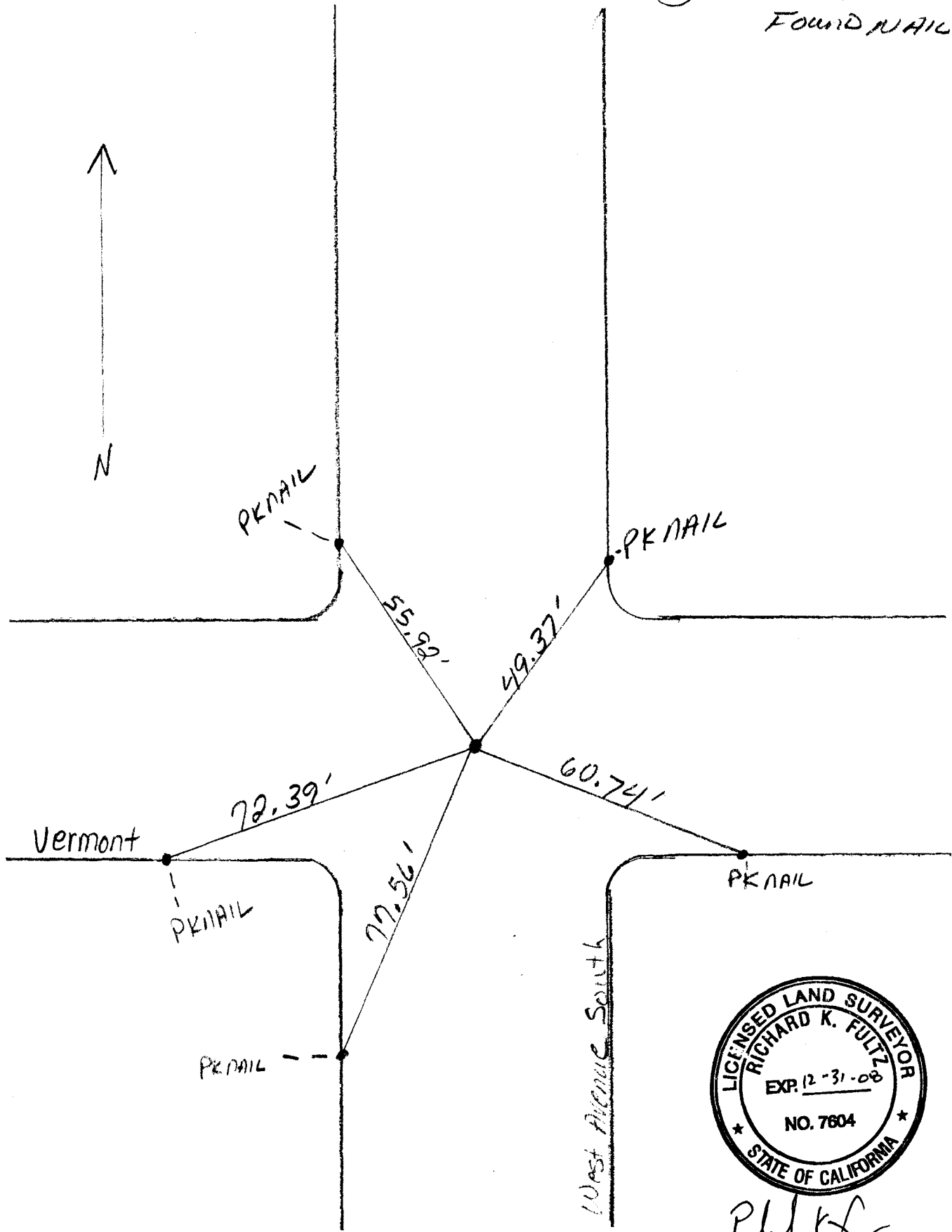
6-15-07

Proj#0703

Permanent Ties

6/6/07
M. VONBERCKEFELDT
G. PADILLA
FOUND NAIL

106



RK Fulz
6-15-07


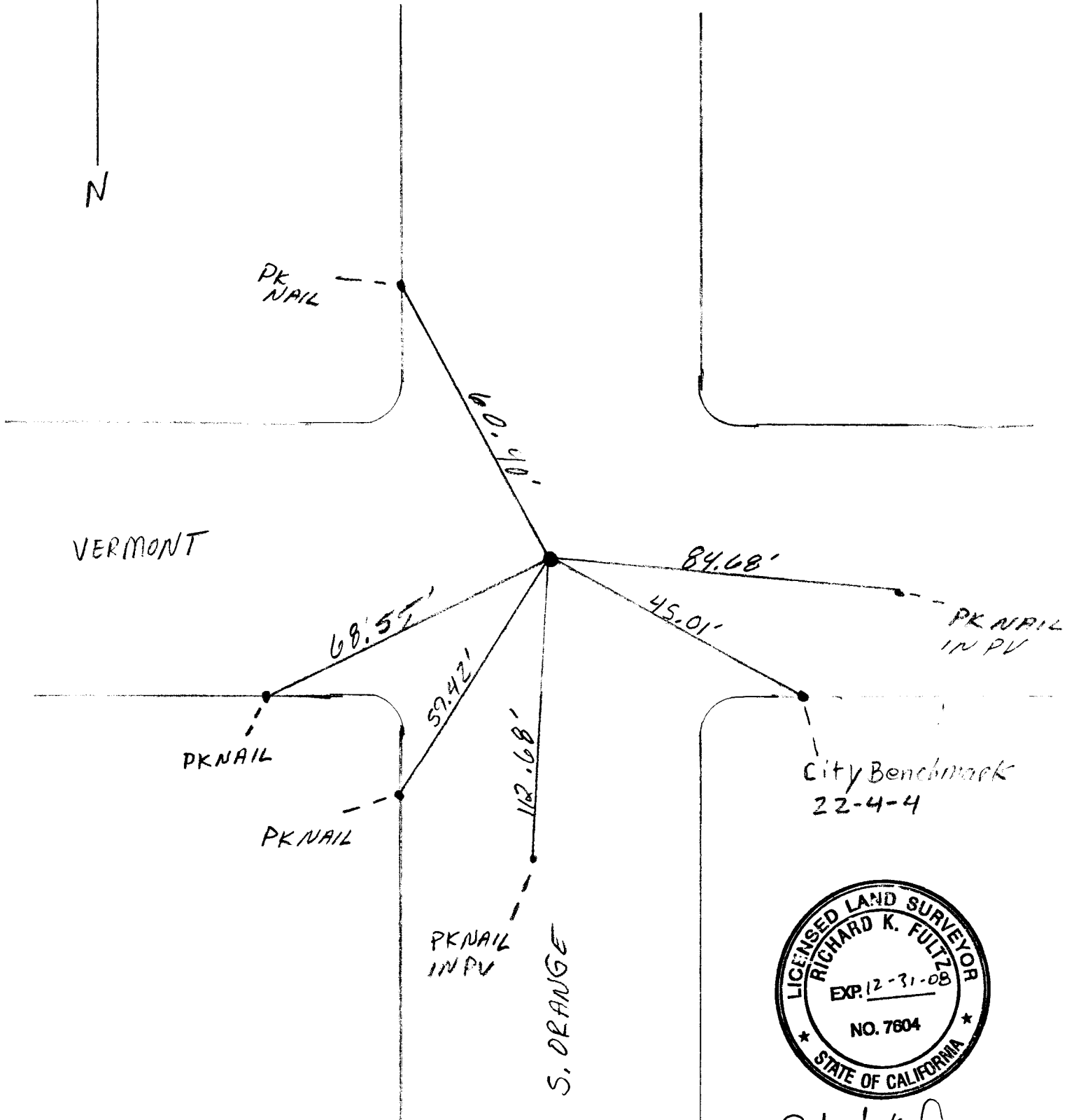
PROJECT #0703

Monument Ties

6/6/07
M. VONBERCKEFELDT
G. PADILLA

107

FOUND 2" METAL CAP



RK Fulzbrunn


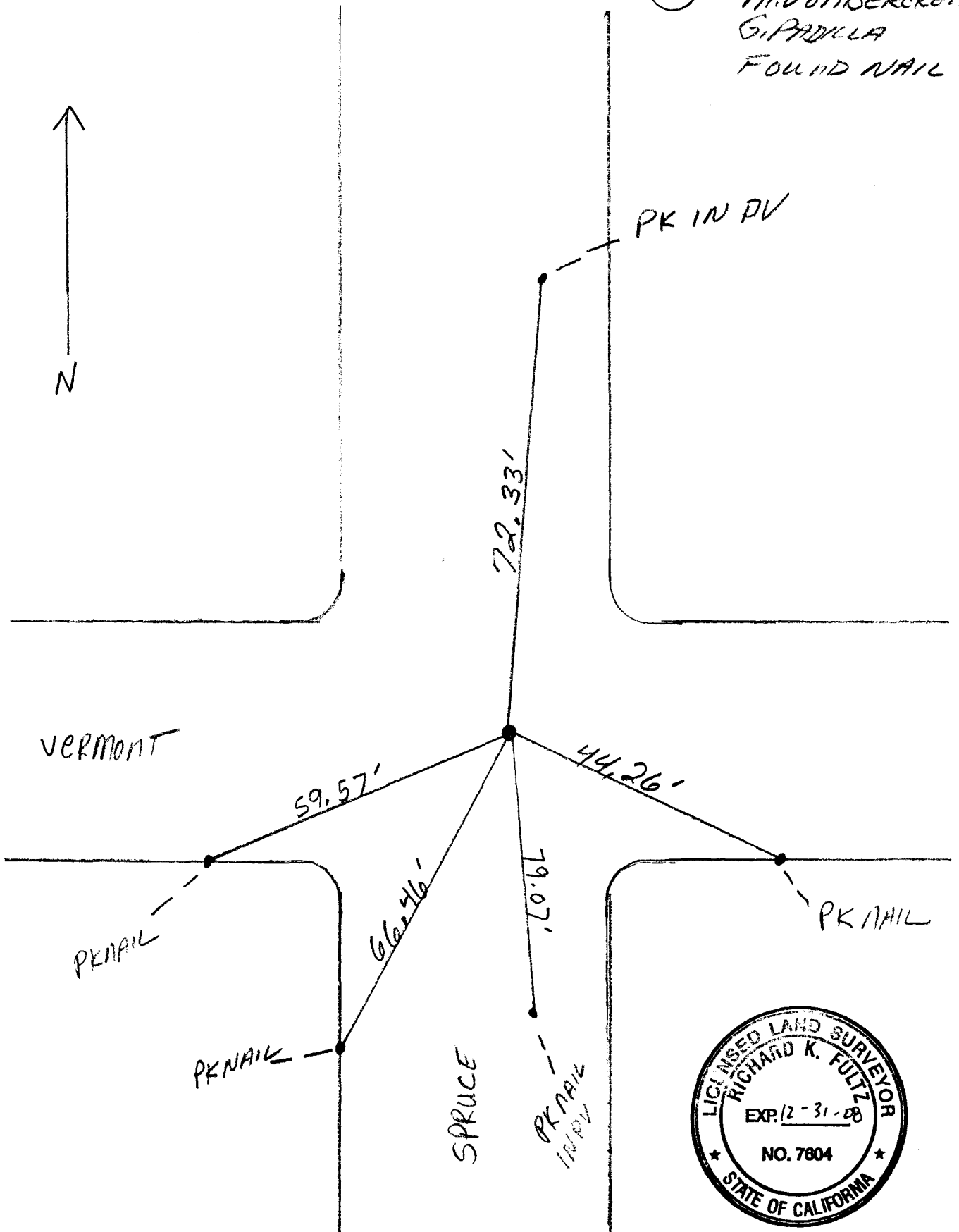
6-15-07

PROJECT # 0703

MONUMENT TIES

(108)

6/6/07
M. VONBERCKEFELD
G. PADILLA
FOUND NAIL



RKF

6-15-07


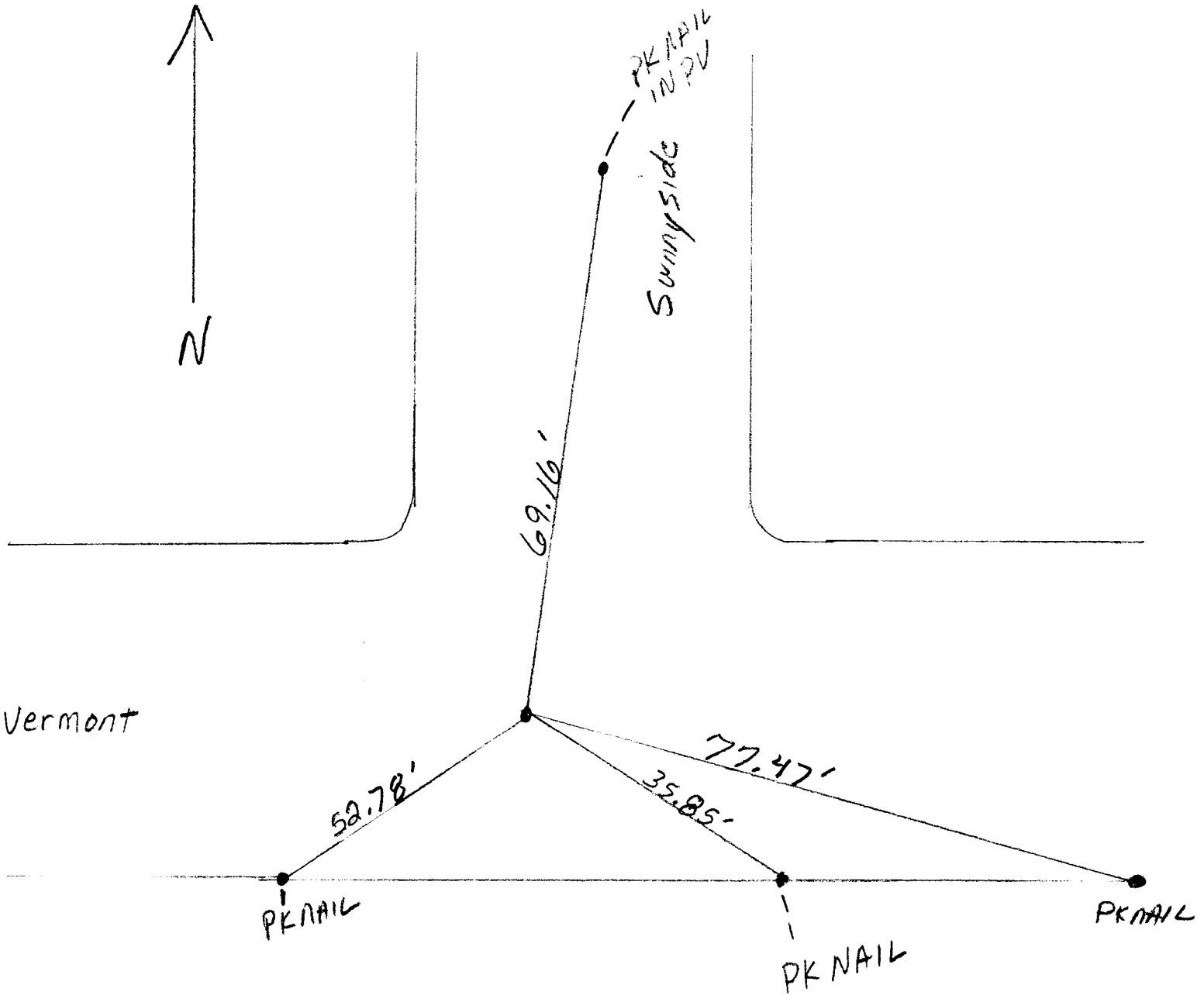
PROJECT # 0703

Monument Ties

(109)

6/6/07
M. VONBERGHEFELDT
G. PADILLA

FOUND NAIL



PK NAIL 6-15-07

Project #0703

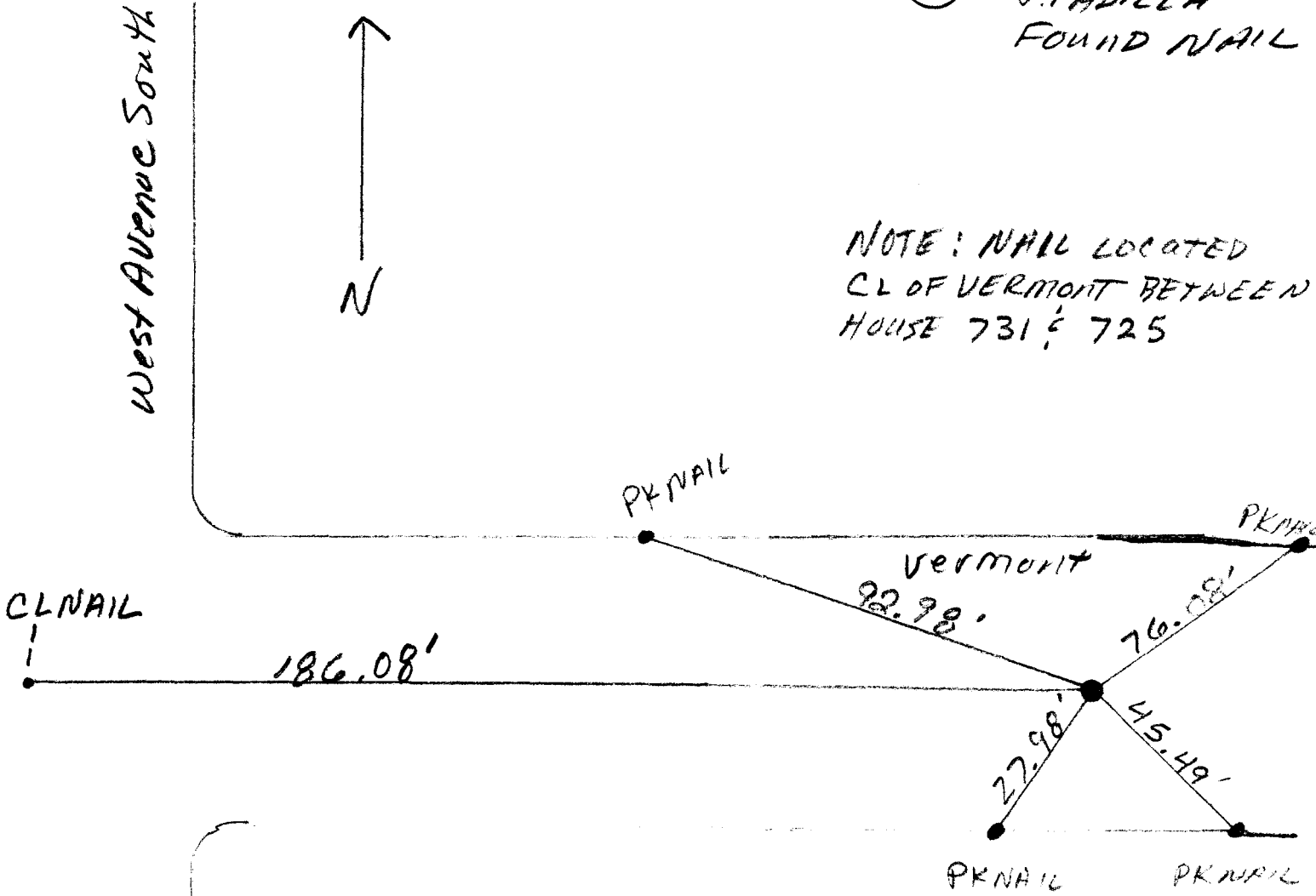
Management Ties

6/6/07

M. VONBERG & P. CO.
G. PADILLA
FOUND NAIL

(110)

NOTE: NAIL LOCATED
CL OF VERMONT BETWEEN
HOUSE 731 & 725



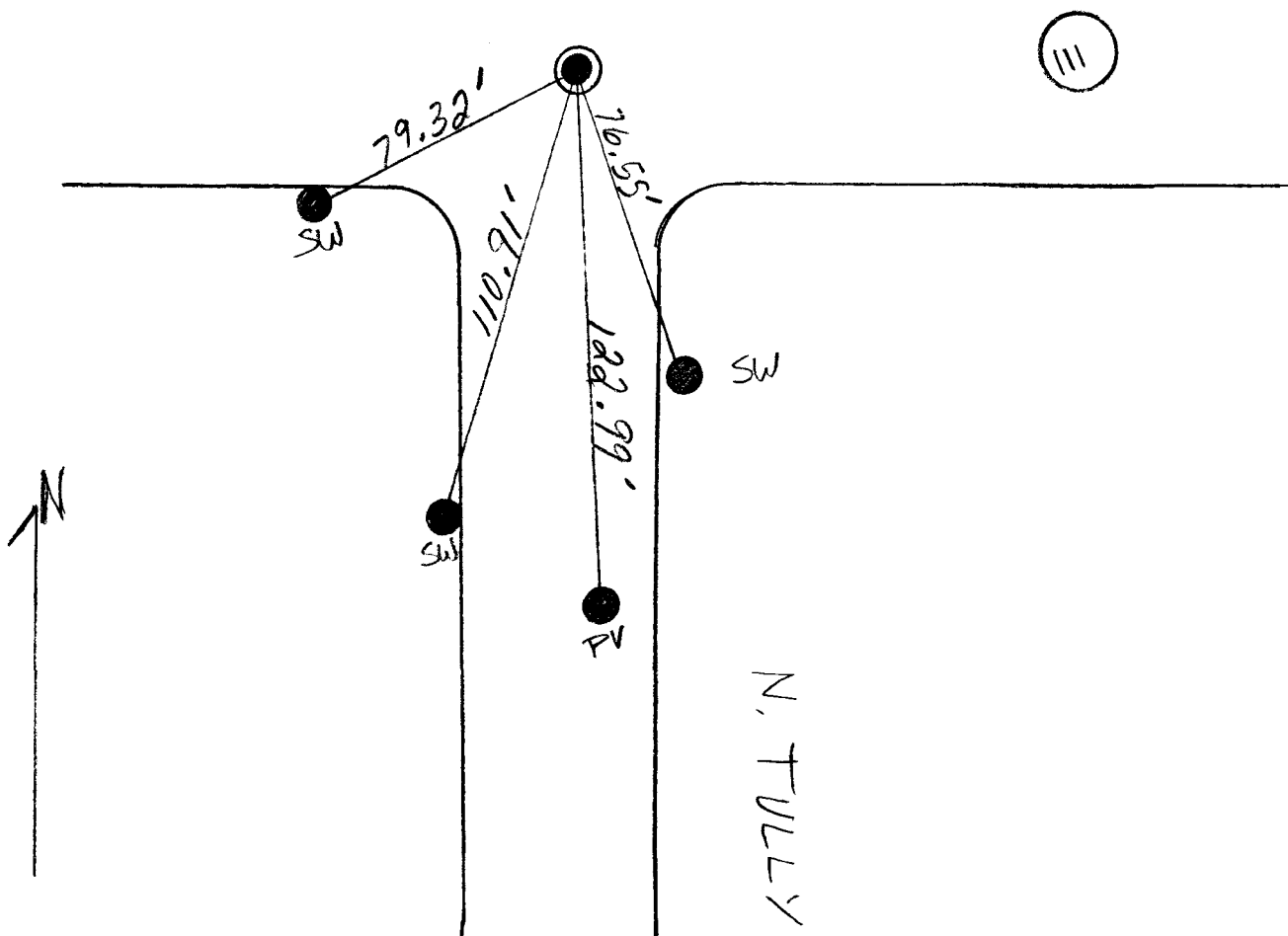
Richard K. Fulz

6-15-07

Project #6192

9/6/07
M. VONBERCKEFELDT
G. PADILLA

W. TULLY



R. K. Fultz

9-7-07

LEGEND	
●	= P&K NAIL
⊙	= 3/4" IRON PIPE RCE 13693



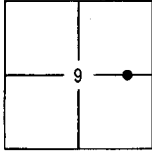
CORNER RECORD

Document Number _____

City of TURLOCK County of STANISLAUS, California
Brief Legal Description PORTION OF N.E. 1/4 SECTION 9, T.5 S., R.10 E., M.D.B.&M.

CORNER TYPE

COORDINATES (Optional)



Government Corner Control
Meander Property
Rancho Other
Date of Survey 9-21-07

N _____
E _____
Zone NAD27 NAD83
NAD83 Epoch _____
Elevation _____
Vert. Datum: NGVD29 NADV88
Meas Units: Metric Imperial

Corner - Left as found Found and tagged Established Reestablished Rebuilt

Identification and type of corner found: Evidence used to identify or procedure used to establish or reestablish the corner:

SEE SKETCH ON PAGE 2

A description of the physical condition of the monument as found and as set or reset:


SEE SKETCH ON PAGE 2

SURVEYOR'S STATEMENT

This Corner Record was prepared by me or under my direction in conformance with

the Land Surveyors' Act on OCTOBER 2, 2007, 2007

Signed [Signature] P.L.S. Number 7049



COUNTY SURVEYOR'S STATEMENT

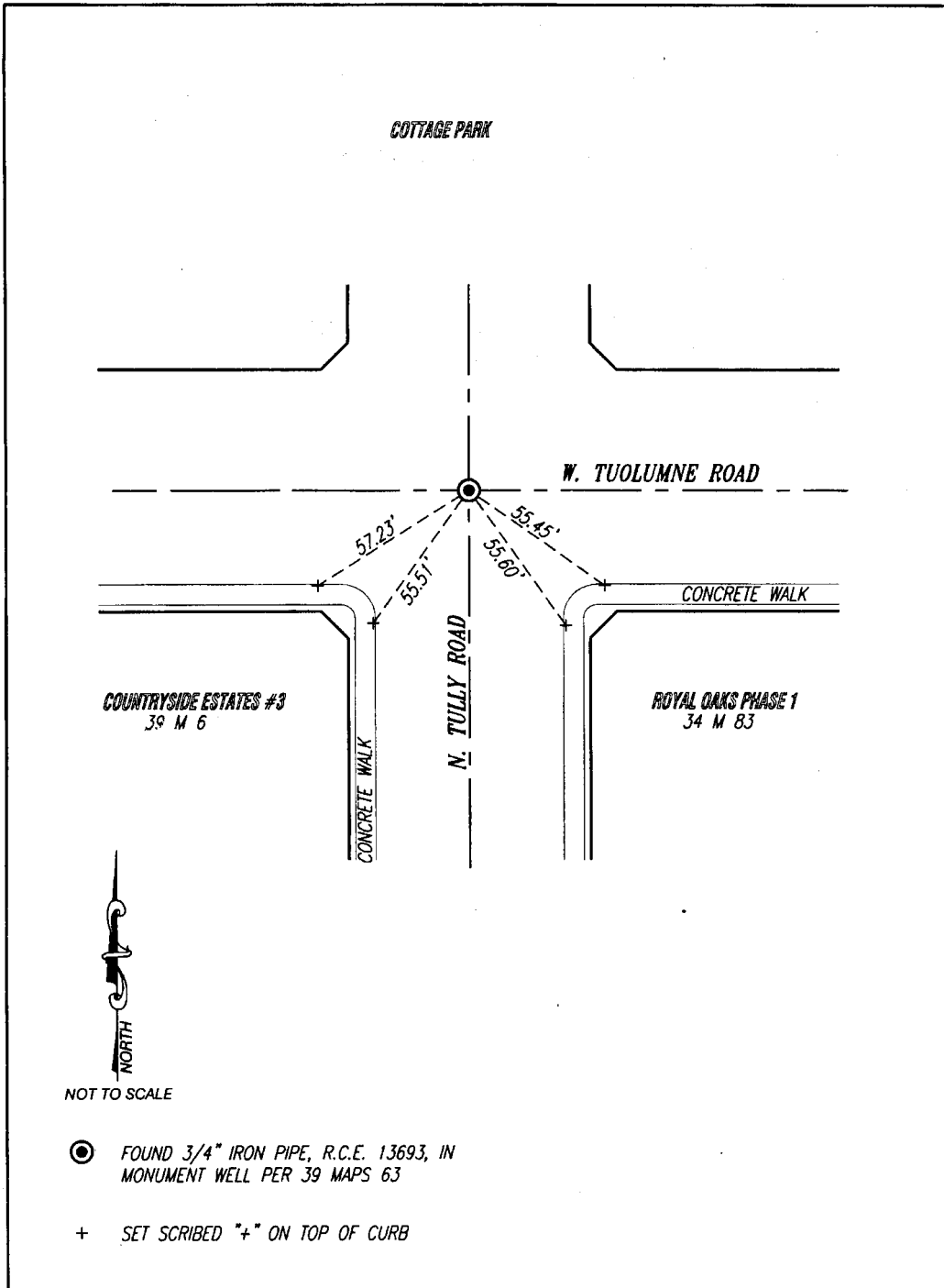
This Corner Record was received _____ and examined

and filed _____

Signed _____ P.L.S. or R.C.E. Number _____

Title _____

County Surveyor's Comment _____


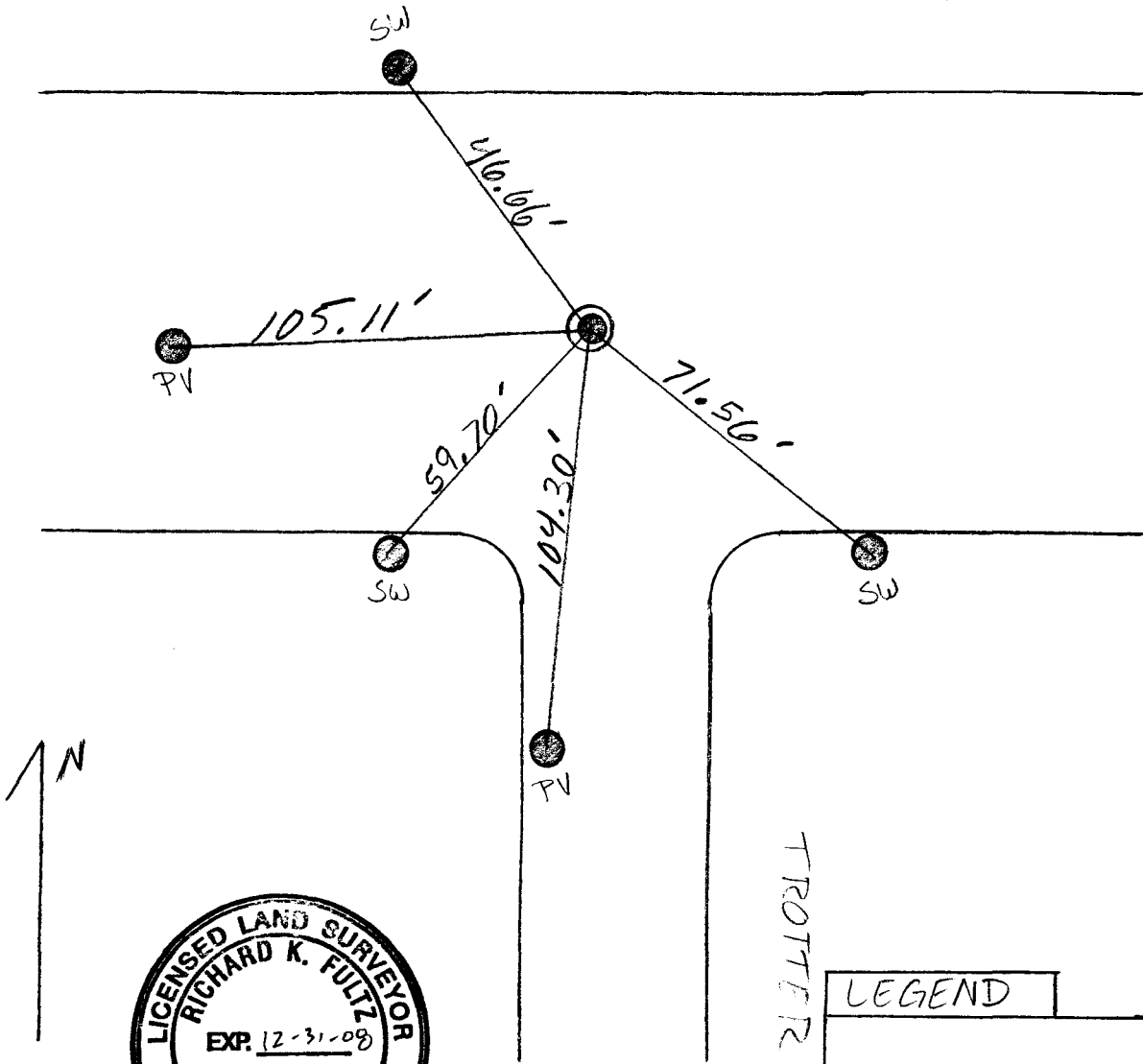


Project # 6192

9/6/07
M. VONBERCKEFELDT
G. PADILLA

(112)

W. TUOLUMNE



RKF

9-7-07

LEGEND

● = P&K NAIL

⊙ = 3/4" IRON PIPE
RCE 13693

112

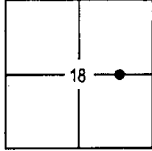
Monument

CORNER RECORD

Document Number _____

City of TURLOCK County of STANISLAUS, California

Brief Legal Description PORTION N.E. 1/4 CORNER OF SECTION 9, T.5 S., R.10 E., M.D.B.&M.



CORNER TYPE

Government Corner Control
 Meander Property
 Rancho Other

Date of Survey 9-21-07

COORDINATES (Optional)

N _____
 E _____
 Zone _____ NAD27 NAD83
 NAD83 Epoch _____
 Elevation _____
 Vert. Datum: NGVD29 NADV88
 Meas Units: Metric Imperial

Corner - Left as found Found and tagged Established Reestablished Rebuilt

Identification and type of corner found: Evidence used to identify or procedure used to establish or reestablish the corner:

SEE SKETCH ON PAGE 2

A description of the physical condition of the monument as found and as set or reset:


SEE SKETCH ON PAGE 2

SURVEYOR'S STATEMENT

This Corner Record was prepared by me or under my direction in conformance with

the Land Surveyors' Act on OCTOBER 2, 2007.

Signed *[Signature]* P.L.S. Number 7049



COUNTY SURVEYOR'S STATEMENT

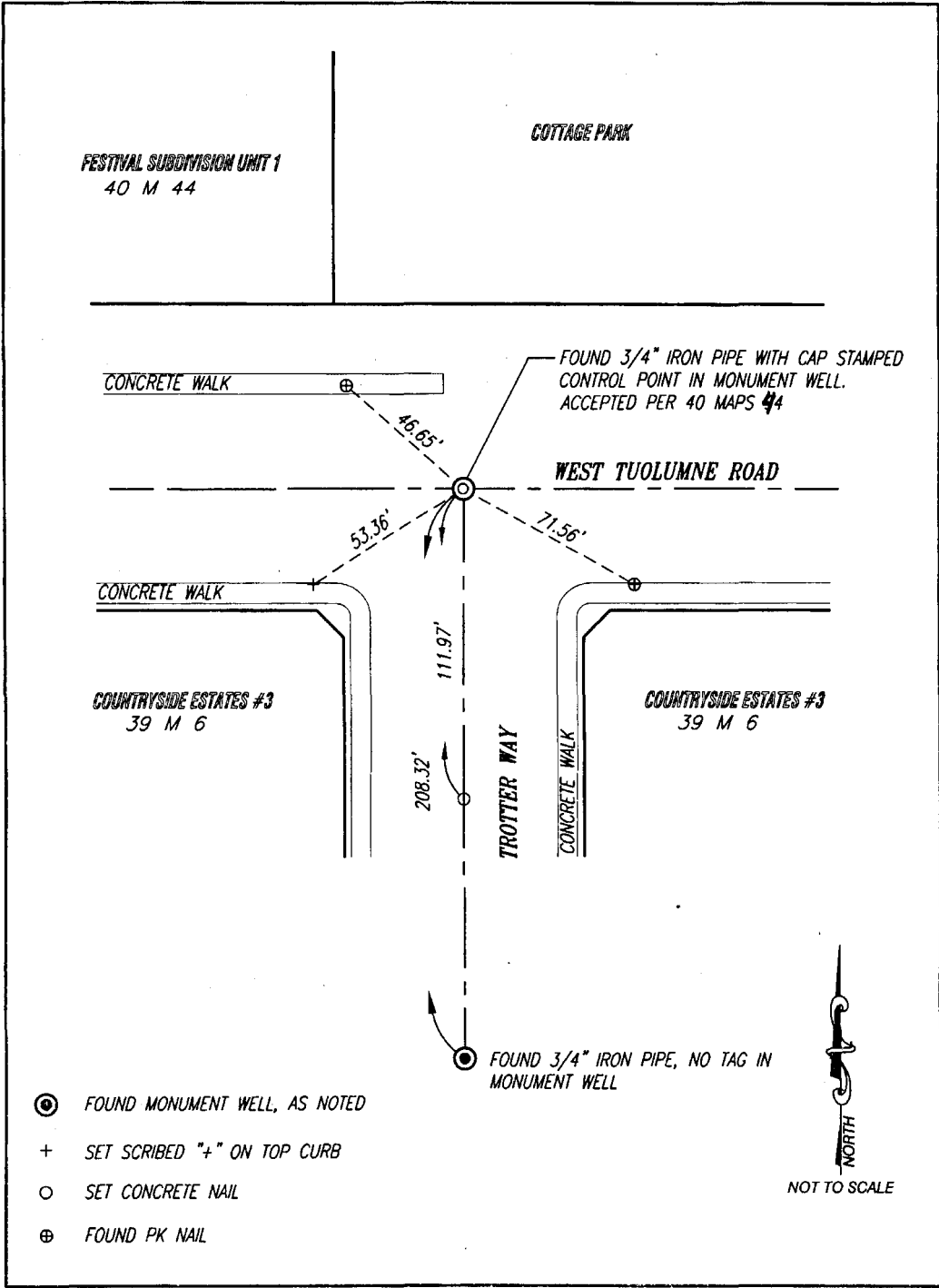
This Corner Record was received _____ and examined

and filed _____.

Signed _____ P.L.S. or R.C.E. Number _____

Title _____

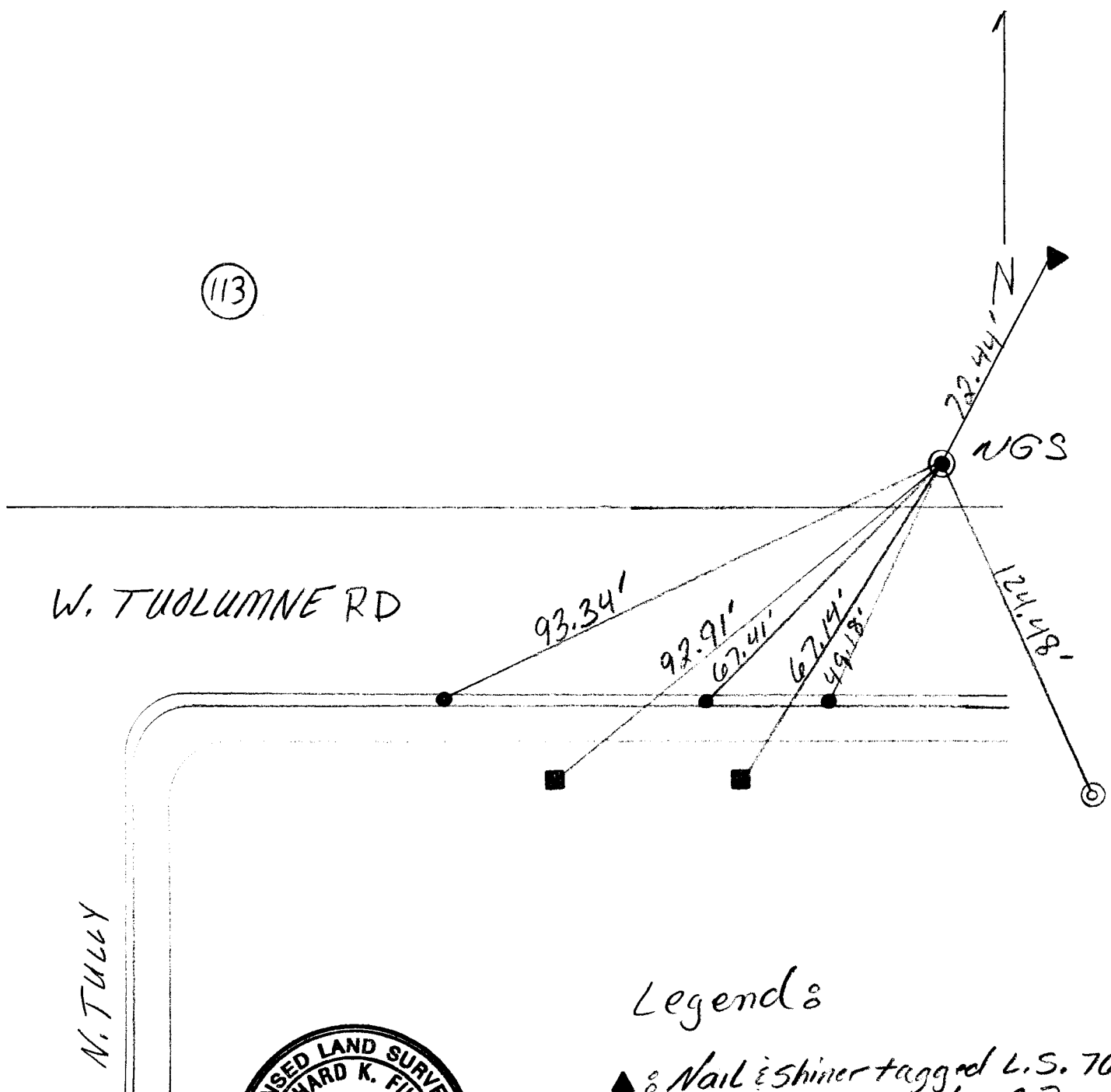
County Surveyor's Comment _____



FD: NGS 1/2" rebar
#A1418, 1988


7/26/07 Proj. #6192

(113)



Legend:

- ▲ Nail & Shiner tagged L.S. 7604 ON North Westside of Power Pole
- PK Nail in Sidewalk
- Iron Rod below grade
- ⊙ 3/4" Property Pin Tagged L.S. 5122



Richard K. Fullz

113

CORNER RECORD

Document Number _____

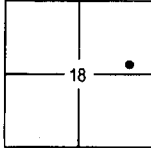
City of TURLOCK

County of STANISLAUS, California

Brief Legal Description PORTION OF N.E. 1/4, SECTION 9, T.5 S., R.10 E., M.D.B.&M.

CORNER TYPE

COORDINATES (Optional)



Government Corner Control
 Meander Property
 Rancho Other
 Date of Survey 9-21-07

N _____
 E _____
 Zone NAD27 NAD83
 NAD83 Epoch _____
 Elevation _____
 Vert. Datum: NGVD29 NADV88
 Meas Units: Metric Imperial

Corner - Left as found Found and tagged Established Reestablished Rebuilt

Identification and type of corner found: Evidence used to identify or procedure used to establish or reestablish the corner:
SEE SKETCH ON SHEET 2

A description of the physical condition of the monument as found and as set or reset: _____


SEE SKETCH ON SHEET 2

SURVEYOR'S STATEMENT

This Corner Record was prepared by me or under my direction in conformance with

the Land Surveyors' Act on OCTOBER 2, 2007

Signed [Signature] P.L.S. Number 7049



COUNTY SURVEYOR'S STATEMENT

This Corner Record was received _____ and examined

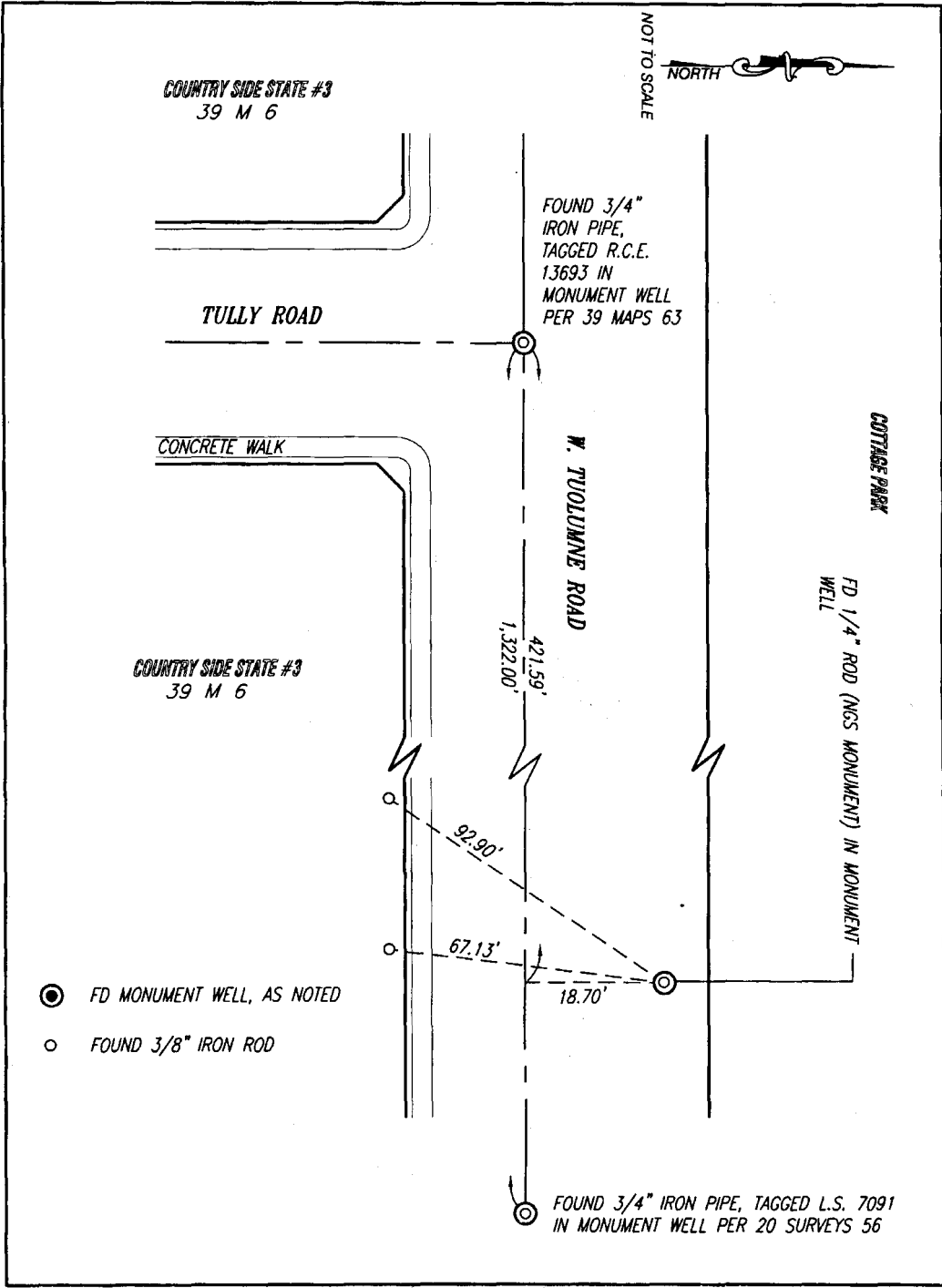
and filed _____

Signed _____ P.L.S. or R.C.E. Number _____

Title _____


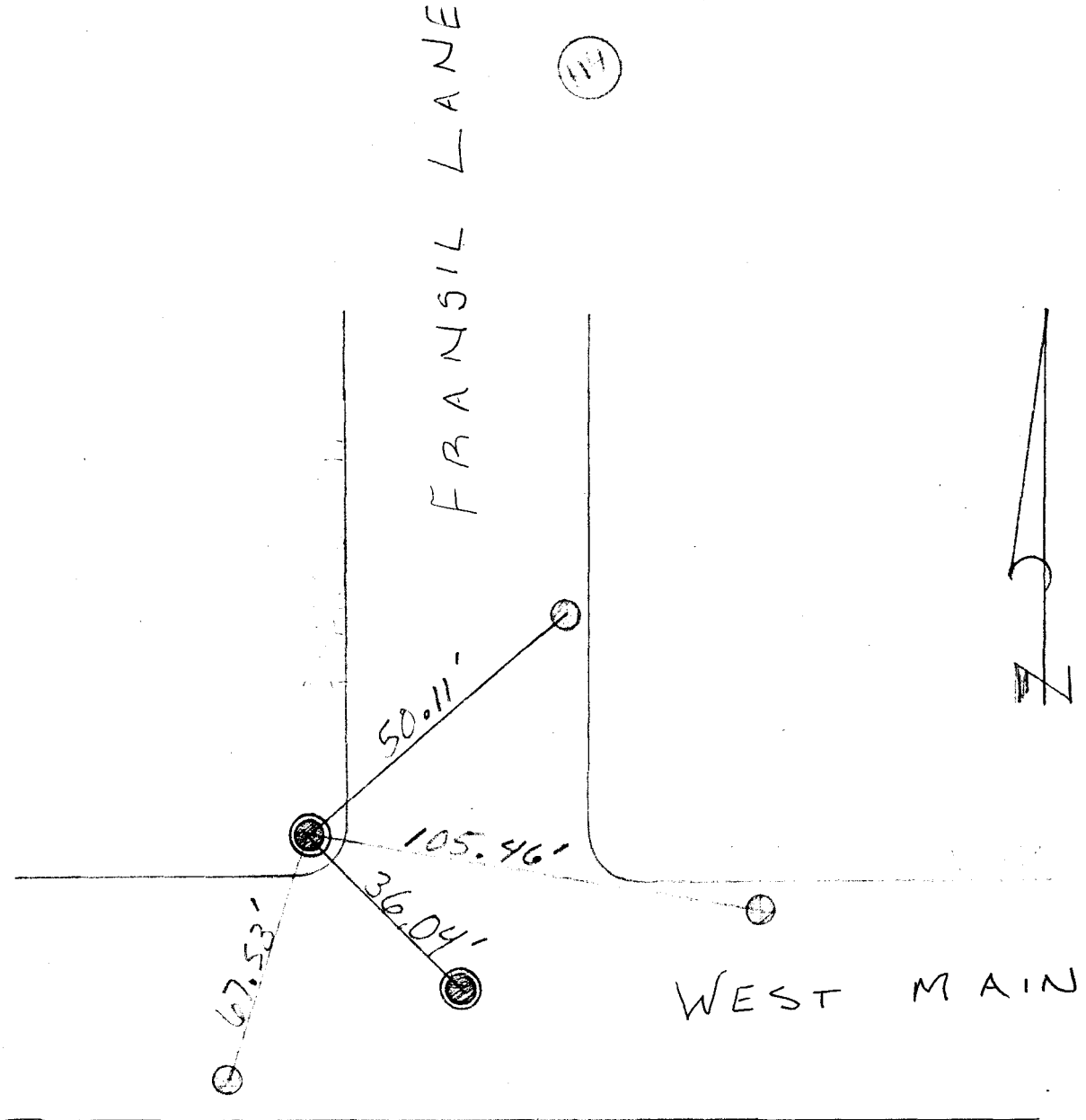
County Surveyor's Comment _____

113



PROJECT # 0674

11/1/07
M. J. ...
...



Richard K. Fulzoy

11 - 1 - 07

LEGEND	
	= 3/4" IRON NAIL
	= 1/2" IRON NAIL


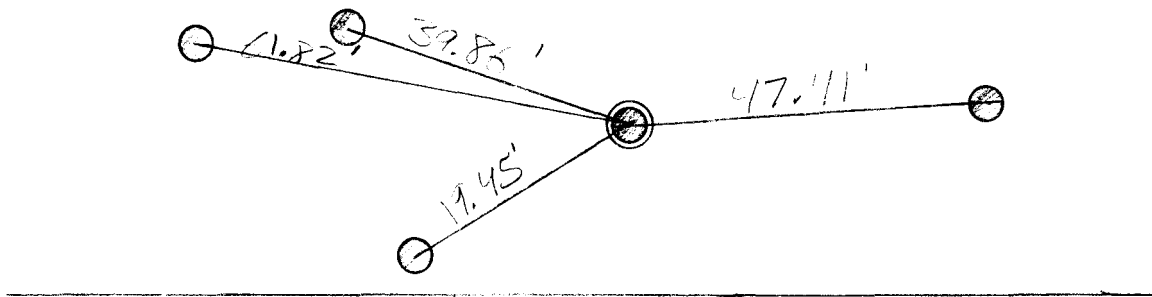
Project #0675

9/28/07


G. Padilla
S. Garcia

115

COLUMBIA ST.



Alley



R. Fultz

10-16-07

LEGEND

● = 1/2" P&K NAIL

nominal ϕ of COLUMBIA ST. & Alley way from SPRUCE ST.

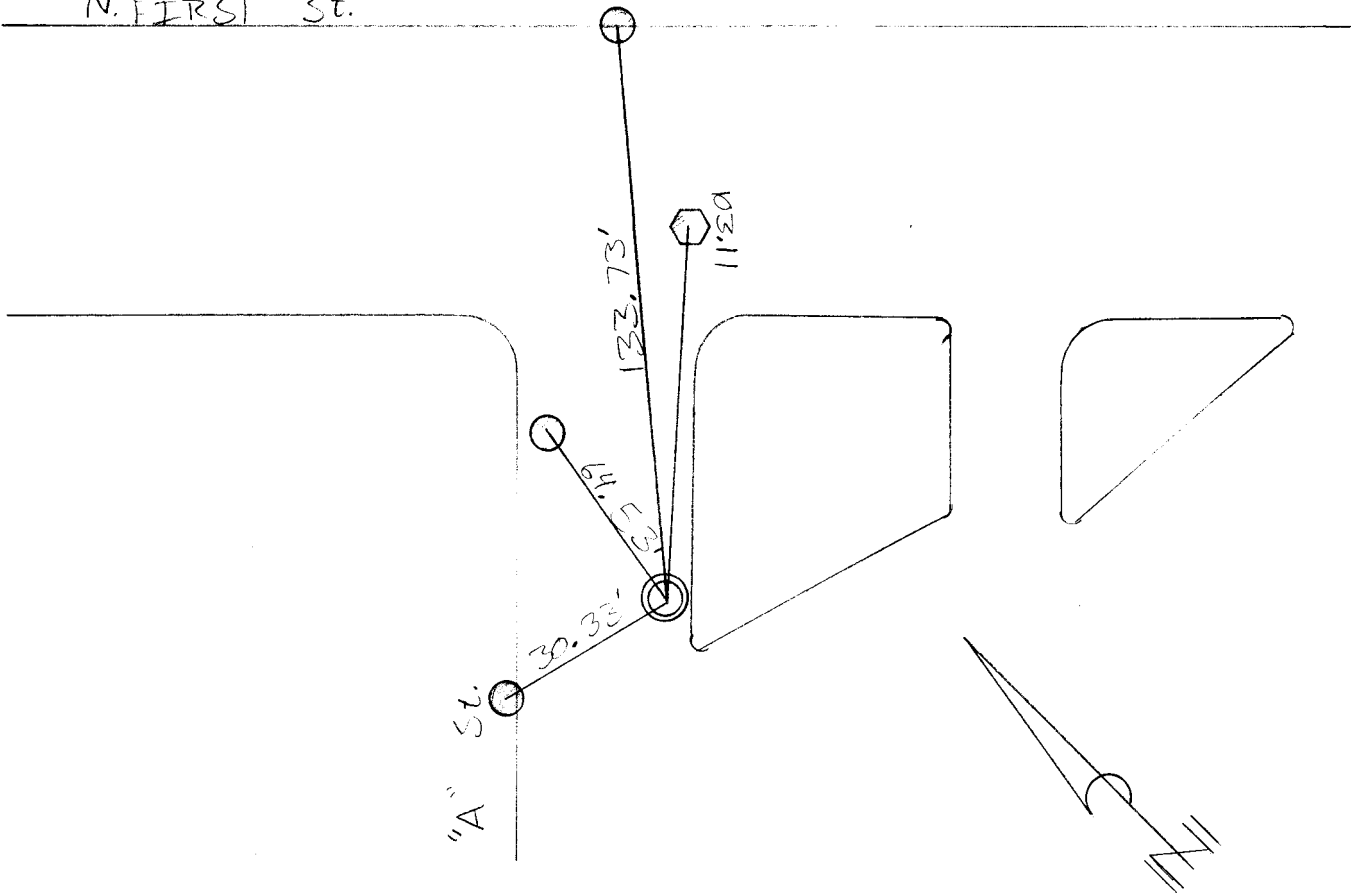
● = 1/2" P&K NAIL

Project #0675

10/2/07
M. VONJEFF
S. F. ILLA

116

N. FIRST St.



R. Fultz


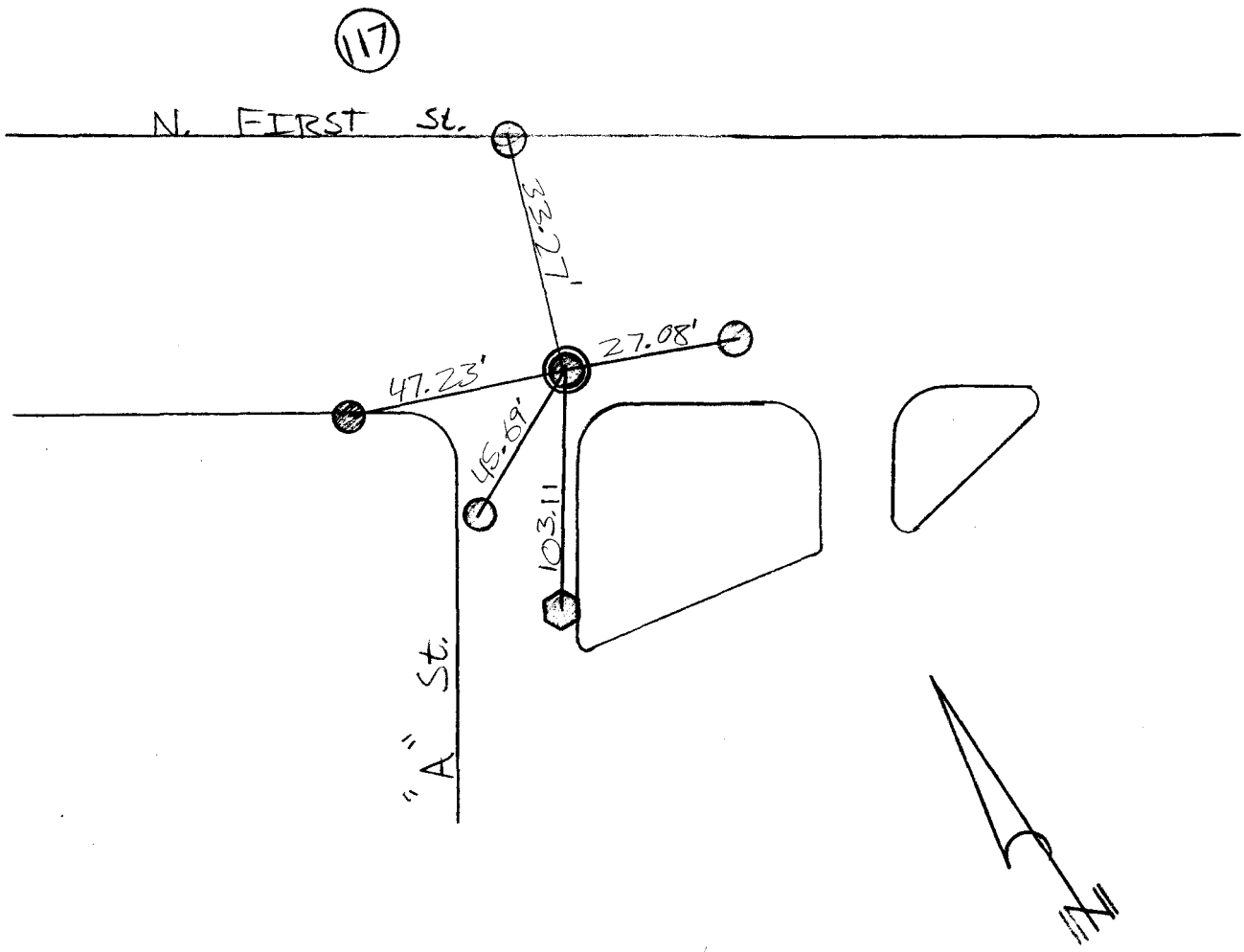
10-16-07

LEGEND

- = NAIL
- = NAIL & SHINER
- = 1/2" PK NAIL

Project # 0675

10/2/07
M. VONBERCKEVELDT
G. PADILLA




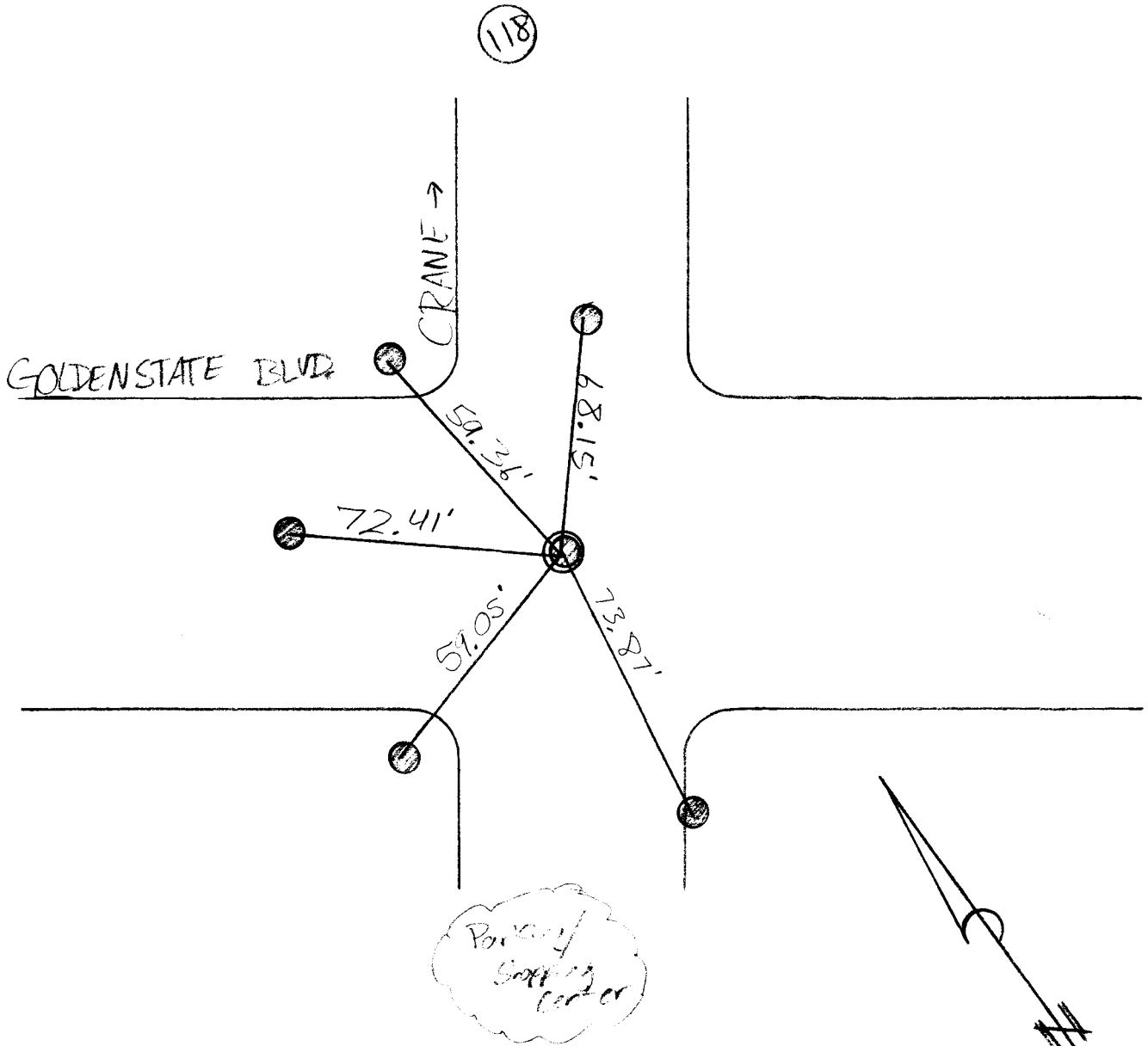
R. Fultz

10-16-07

LEGEND	
	= NAIL & SAINER
	= NAIL
	= 1/2" PK NAIL

Project # 0675

10/2007
G. FAJILLA
M. VON KROCKENFELD



RKF

10-16-07


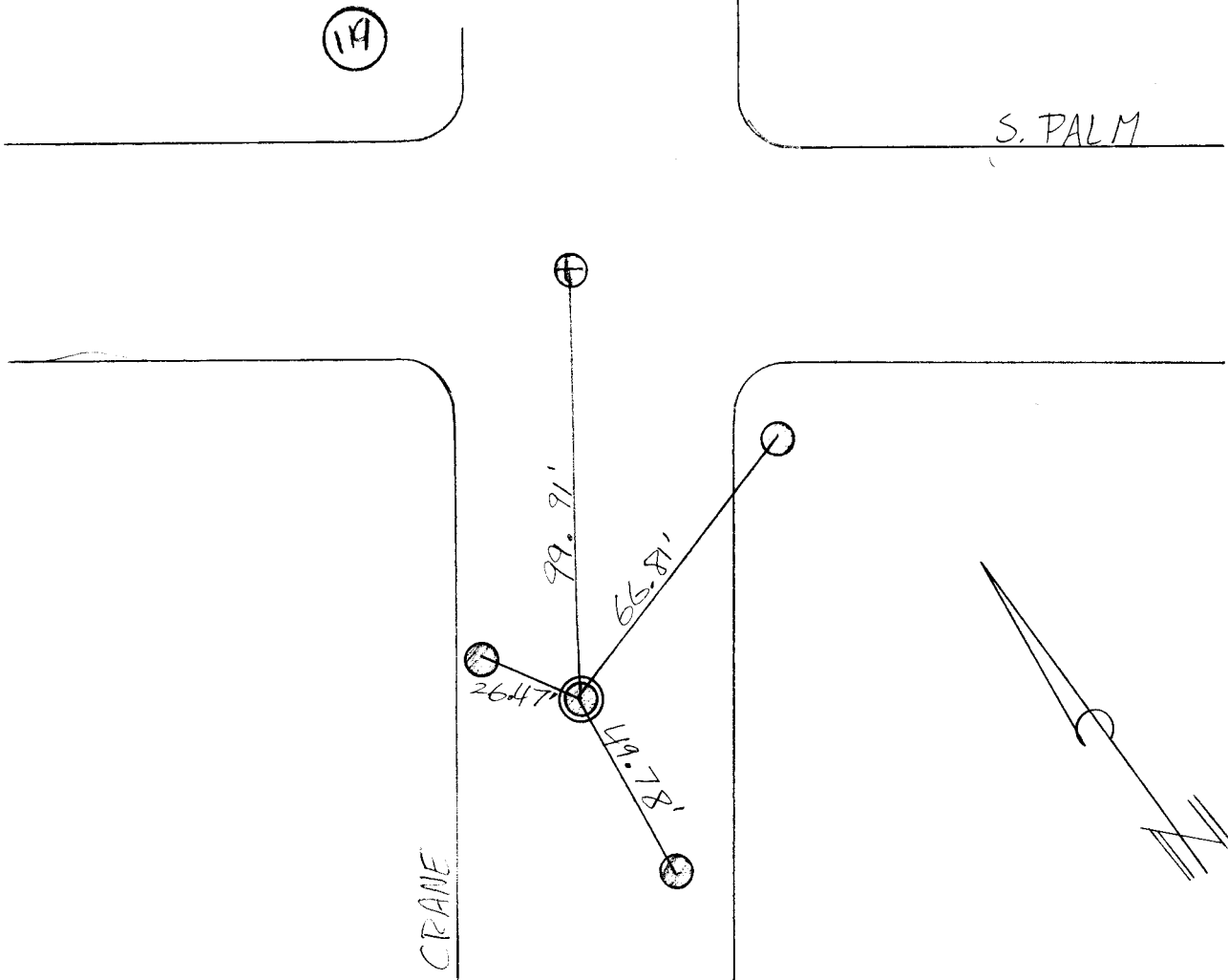
LEGEND

⊙ = IRON ROD

● = 1/2" PK NAIL

Project # 0675

10/2/07
M. VONBERG, JR.
G. PADILLA



RKF

10-16-07

LEGEND


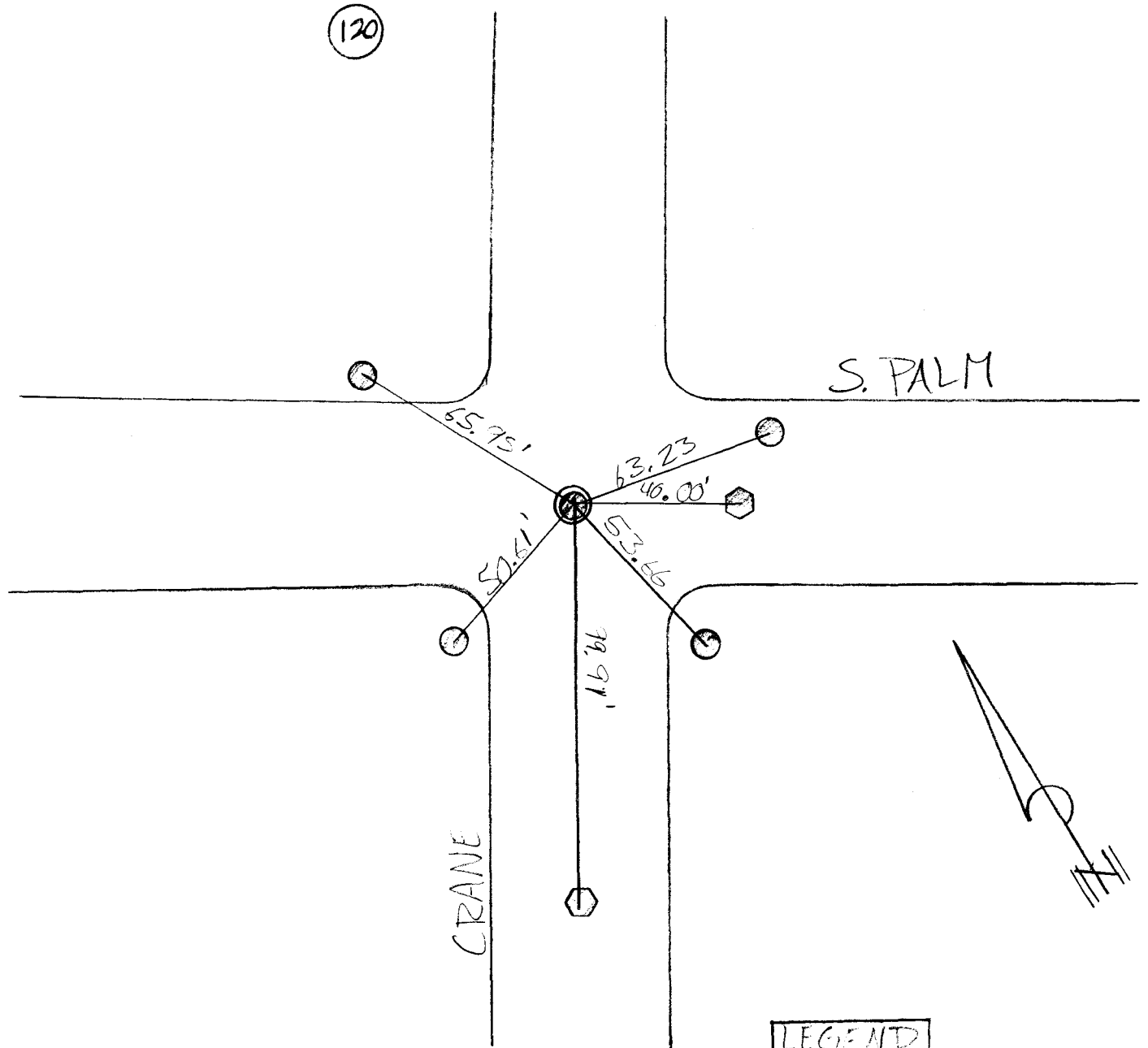
⊙ = NAIL

⊕ = 1/2" PK NAIL w/
(x2-2' offsets)
(used for centerline)

● = 1/2" PK NAIL

Project # 0675

10/2/07
M. VONBERGHEIDT
G. PALLA




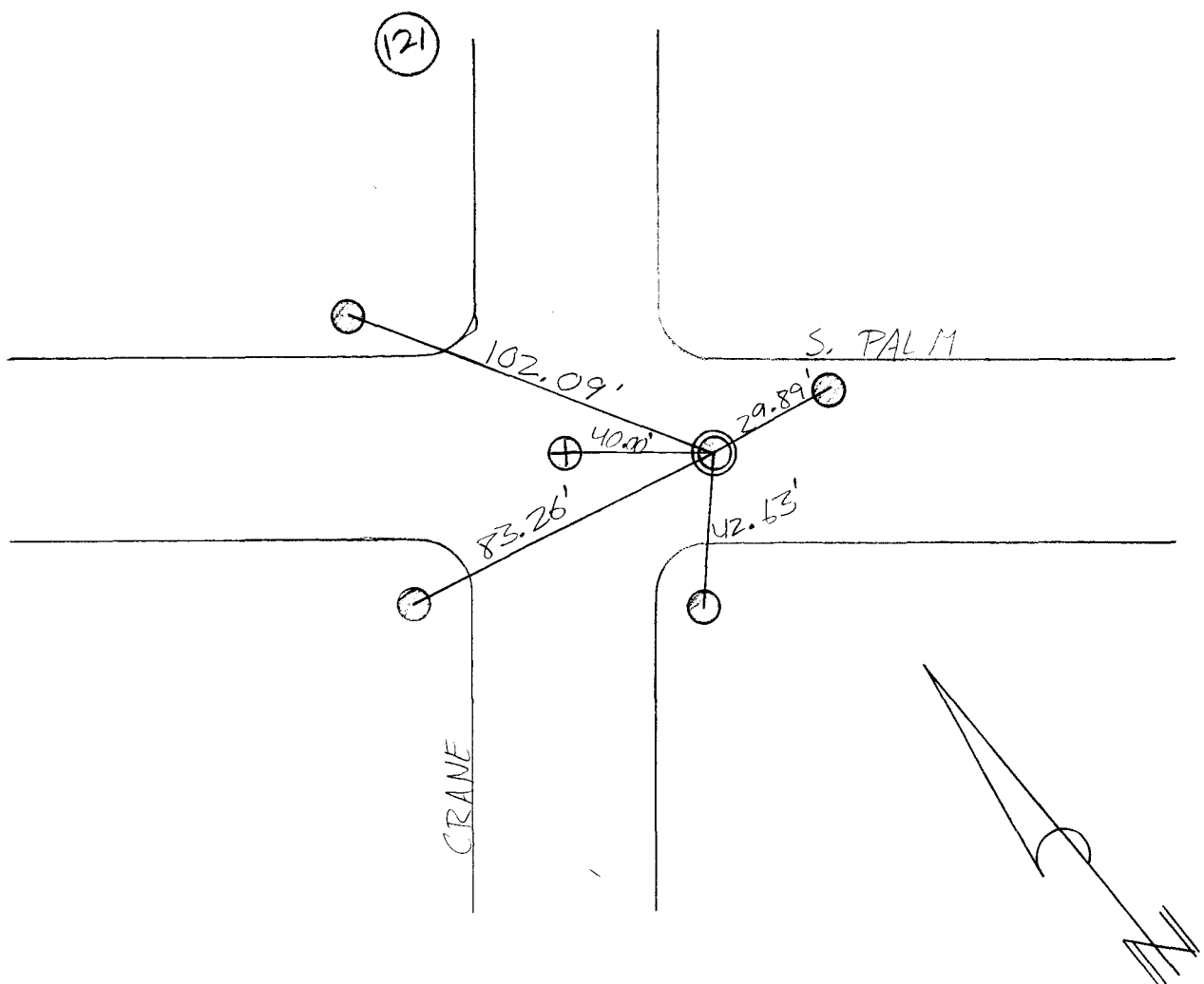
R. Fultz
10-16-07

LEGEND

- ⊙ = 1/2" PK NAIL w/ x2-2' offsets
- ⬡ = NAIL
- = 1/2" PK NAIL




Project # 0675

10/2/07
R. VONBERGHEID
G. PALLA




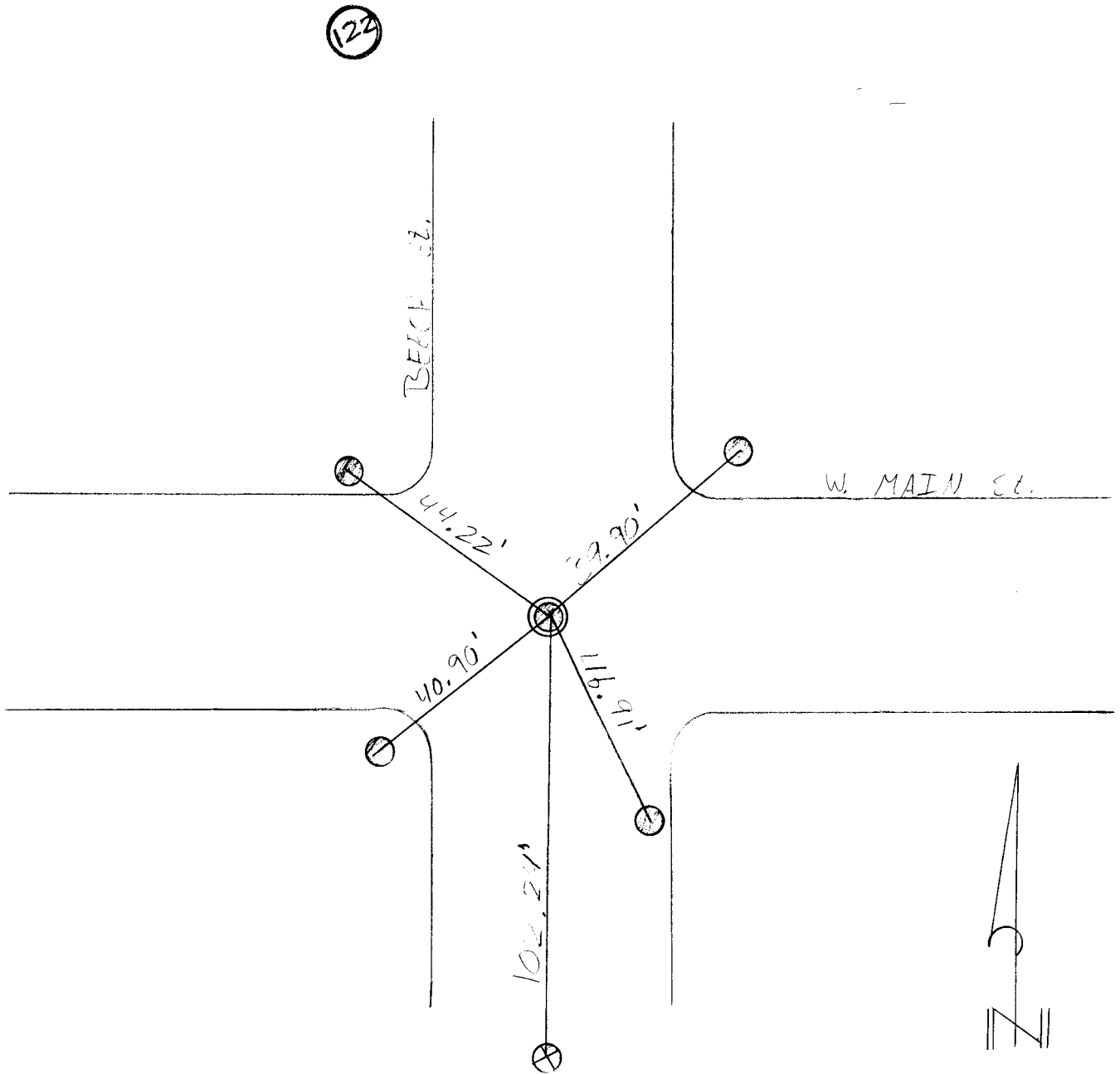
R. Fultz
10-16-07

LEGEND

-  = NAIL
-  = 1/2" PK NAIL w/ 1/2 - 2' offsets (used for centerline)
-  = 1/2" PK NAIL

Project # 0675

10/2/07
M. VONBERGHEFFEN
G. TABILLA



R. Fultz

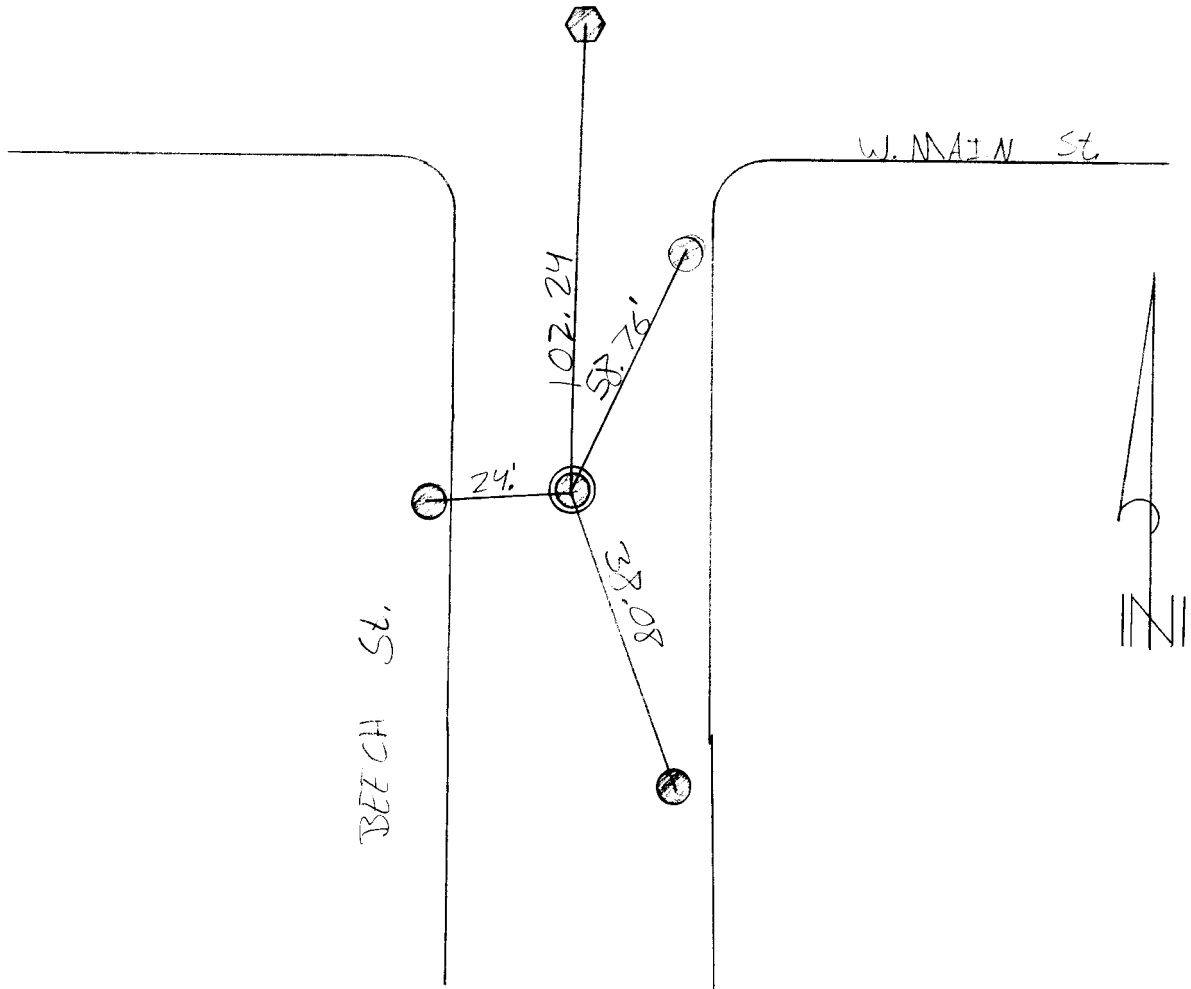
10-16-07

LEGEND	
	= NAIL TIP
	= 1/2" PK NAIL w/ 2-2' offset
	= 1/2" PK NAIL

Project #0675

10/21/07
M. VONBELL, CLS
G. PATELLA

123



RKF
10-16-07

LEGEND

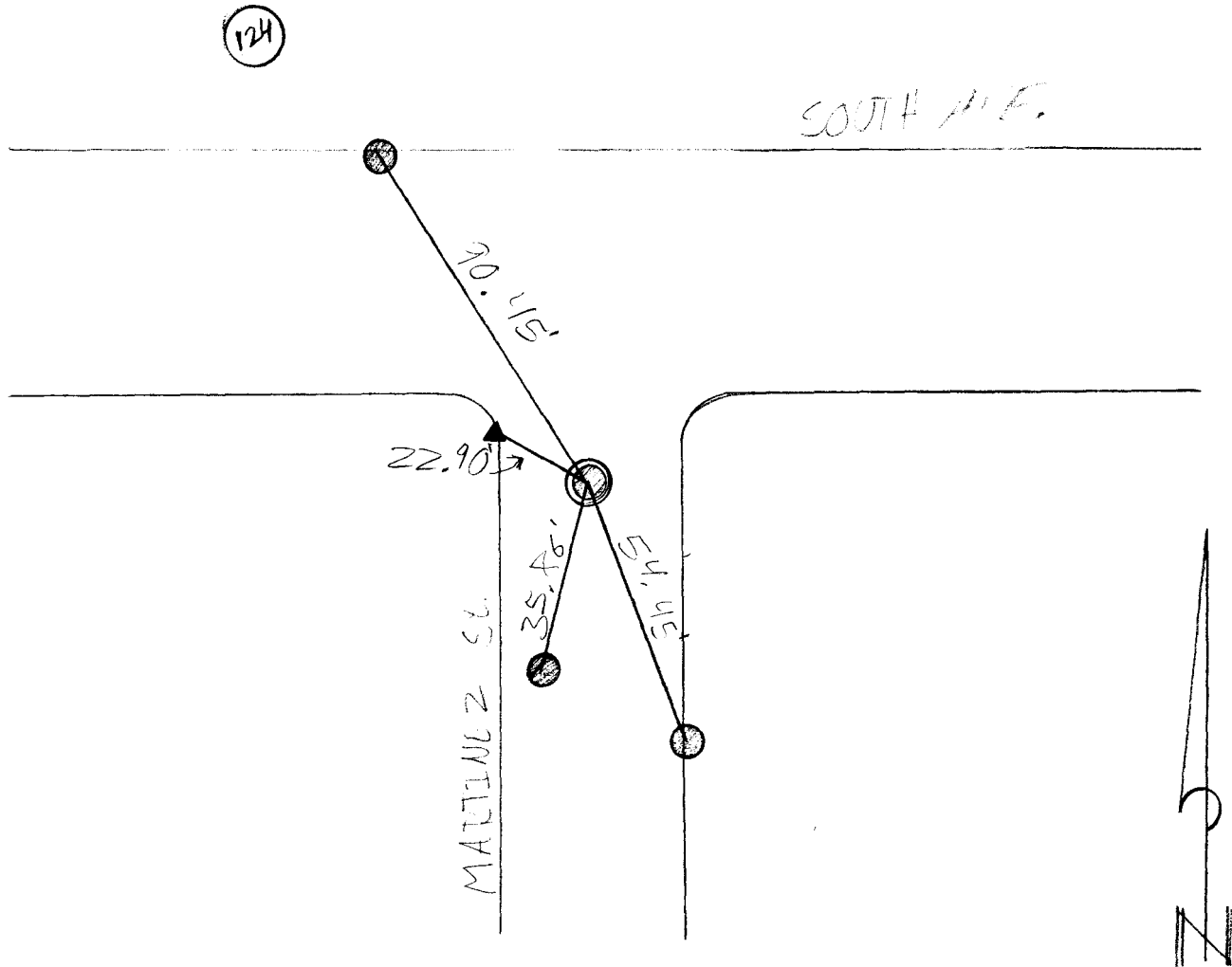
⊗ = 1/2" PK NAIL w/
x2 - 2' offsets

⬡ = NAIL TIP

○ = 1/2" PK NAIL




Project #6675

10/2/07
M. VONB...
G. PADILLA



R. Fultz
10-16-07

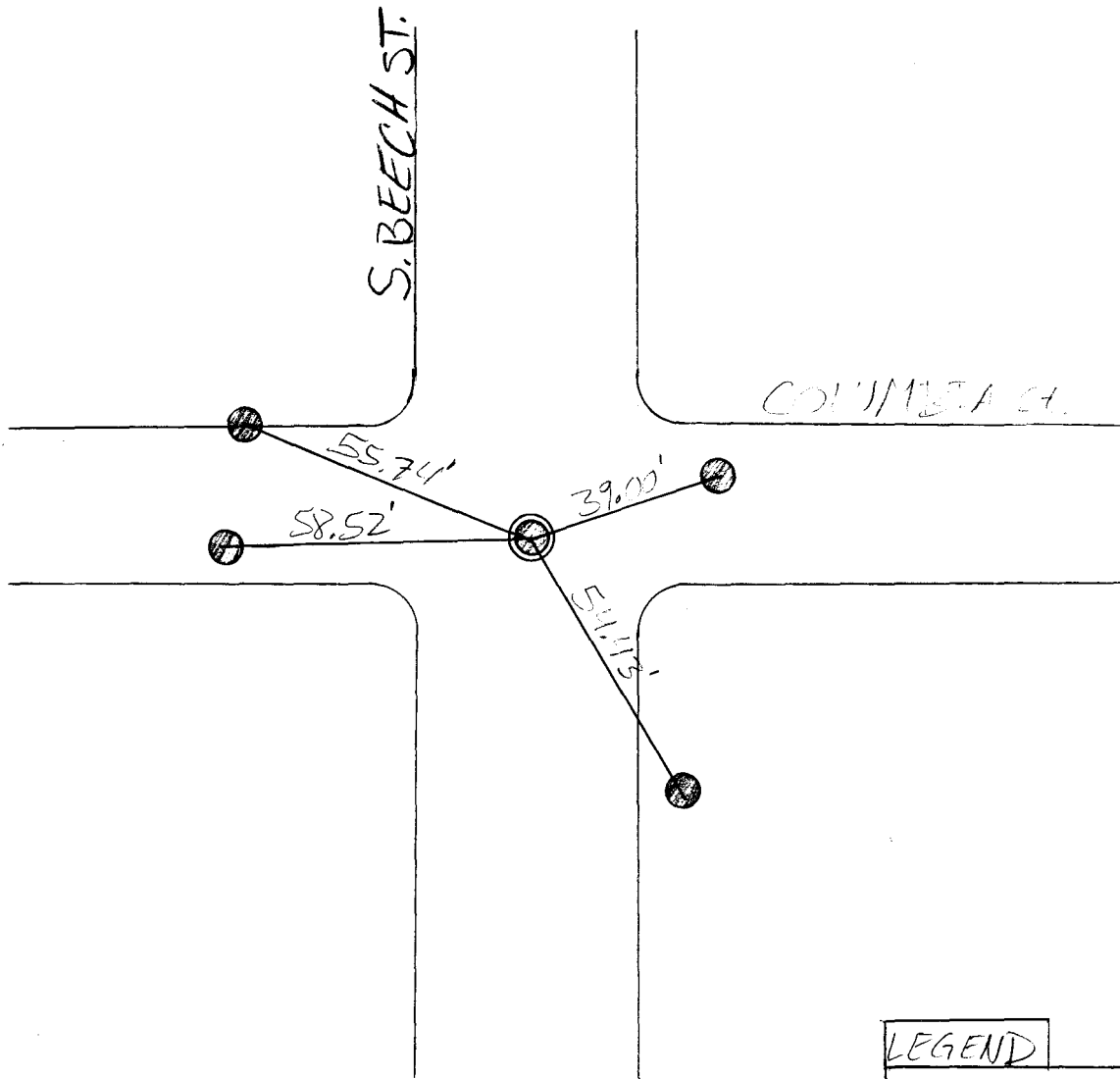
LEGEND

-  = Tied PK NAIL
-  = PK NAIL
-  = (X) on Top of Curb

Project #0675


9/28/07
G. Padilla
E. Garcia

125



LEGEND

- = Center of Bent
PK NAIL
(JAMPERED)
- = PK NAIL



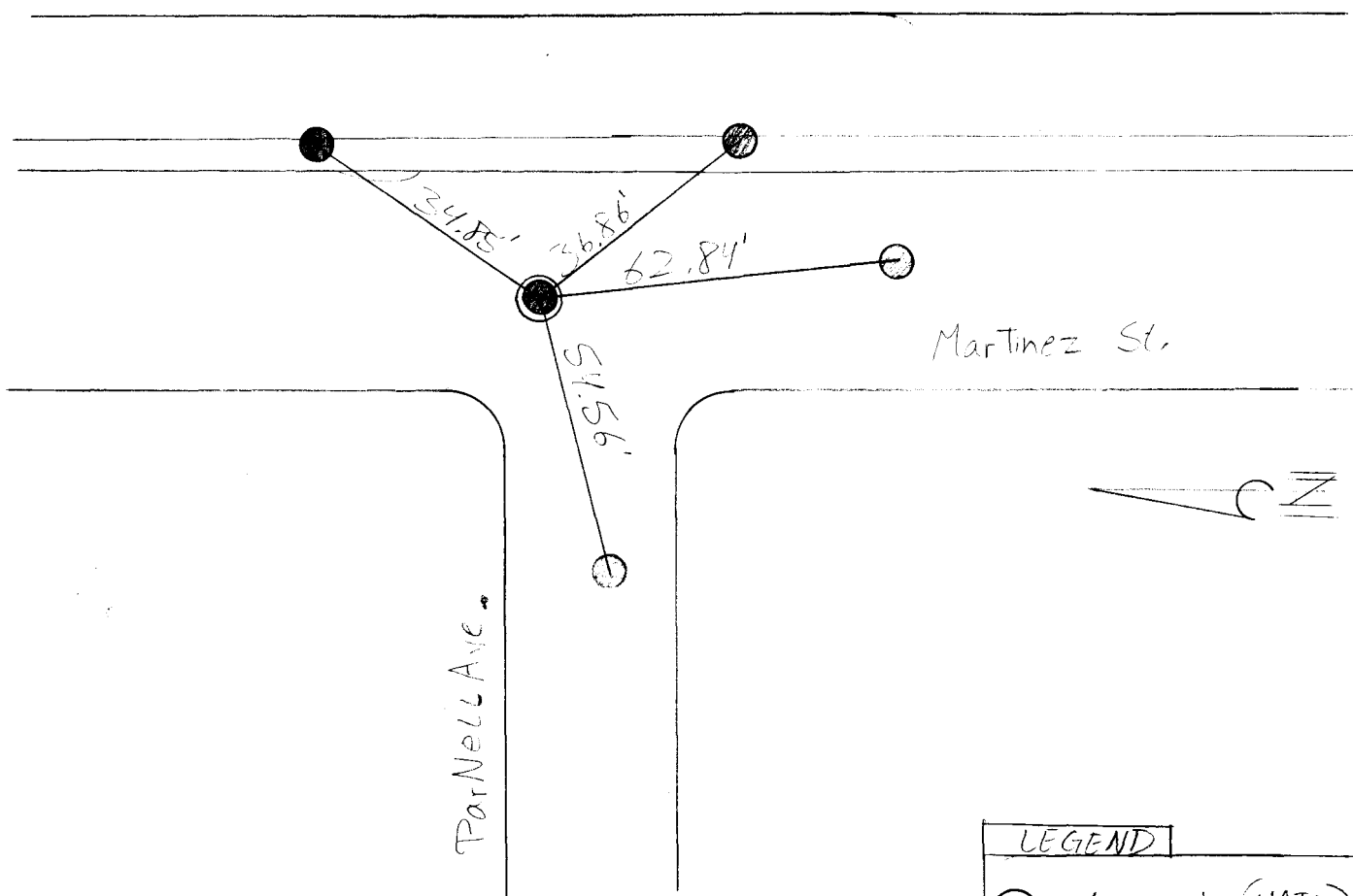
R. Fultz

10-16-07

Project # 0675

9/28/07
G. Pod. 16
S. Georgia

126



LEGEND	
	= Monument (NAIL)
	= PK NAIL


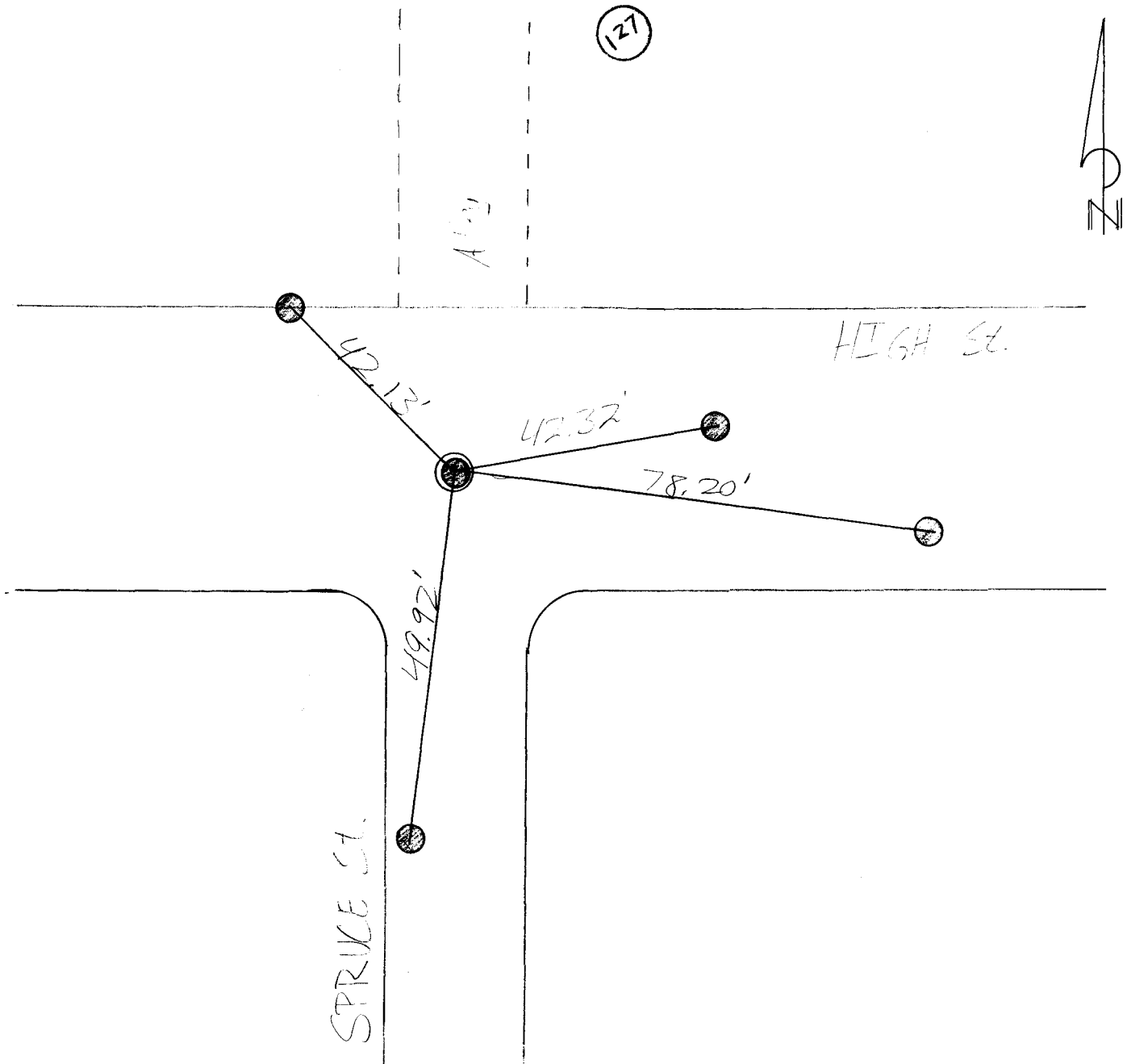


R. Fulz

10-16-07

Project # 0675

9/28/07
G. Bodilla
S. Garcia



RKF


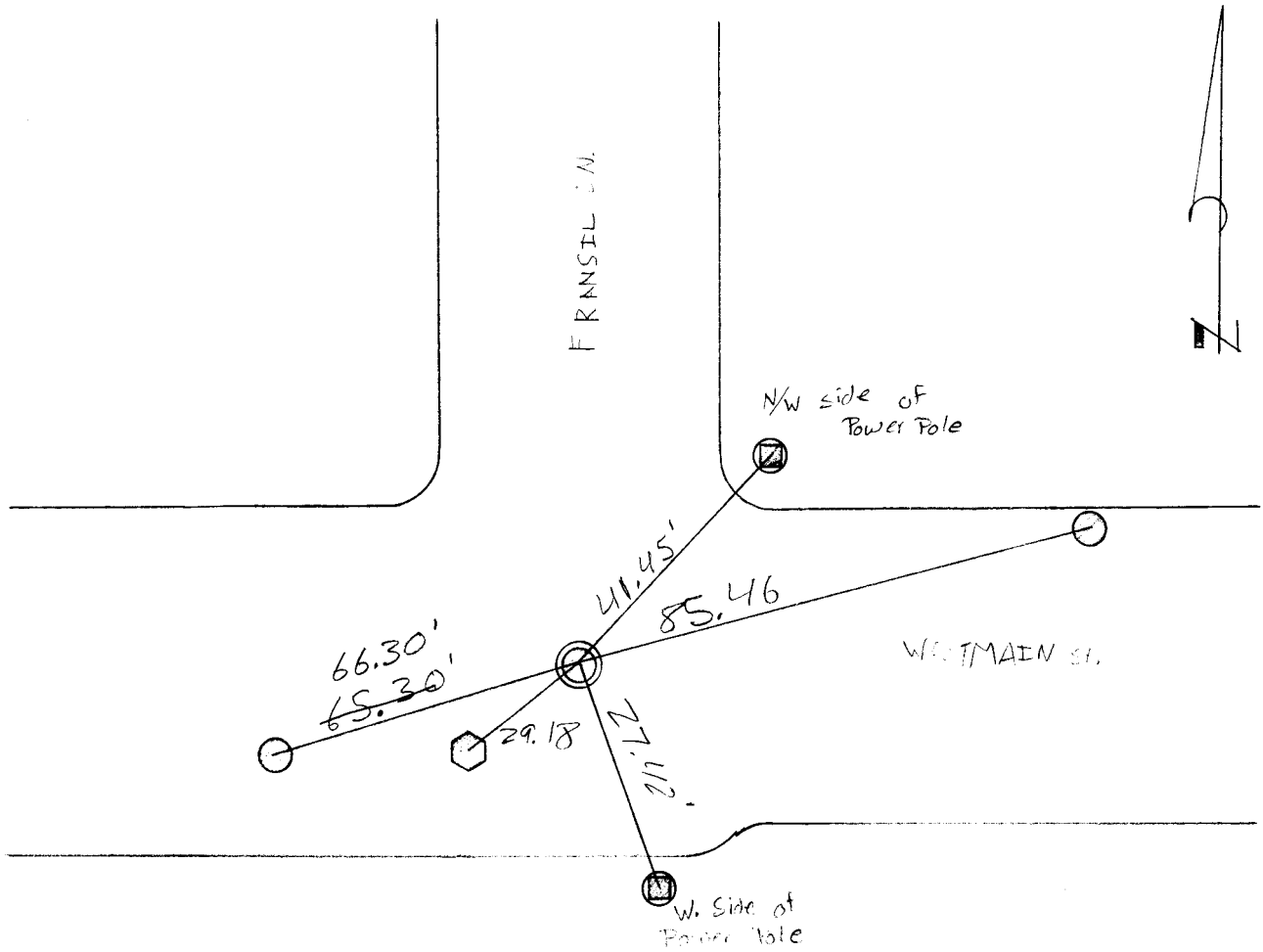
10-16-07

LEGEND	
	= Monument (Nail)
	= PK NAIL

PROJECT # 0574

10/12/07
G. PAILLON
S. GARRIA





128



RKF

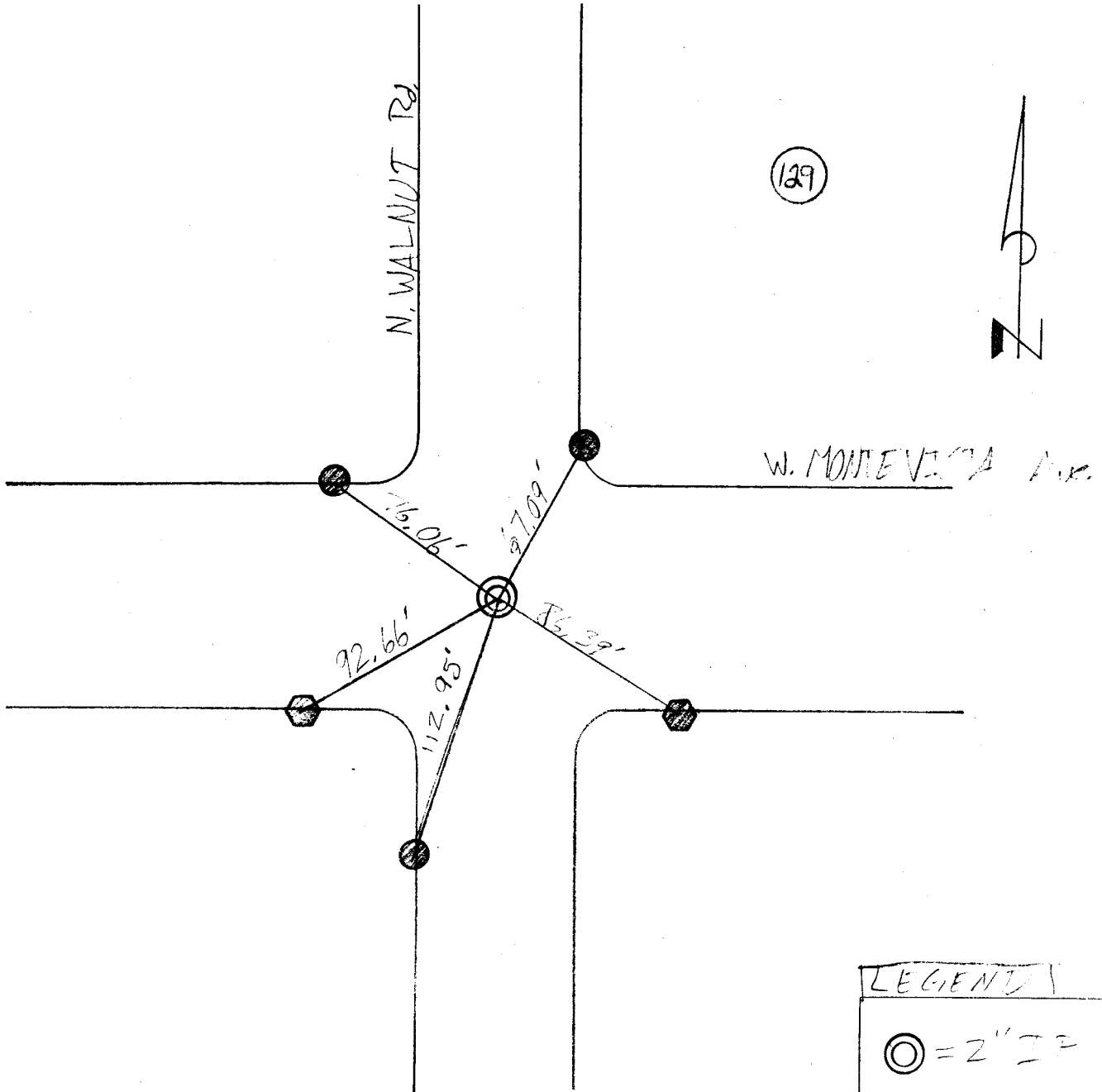
10-16-07

LEGEND

-  = 3/4" IRON PIPE (batic tip)
Stamp: LS/8078
-  = 1/2" PK NAIL E Sh nor
-  = NAIL E Sh nor tower
PLS/7604
Location on Tower Pole
-  = 1/2" PK NAIL

Project # 0643

2/10/08
M. VONBERGKEE ET
G. PADILLA





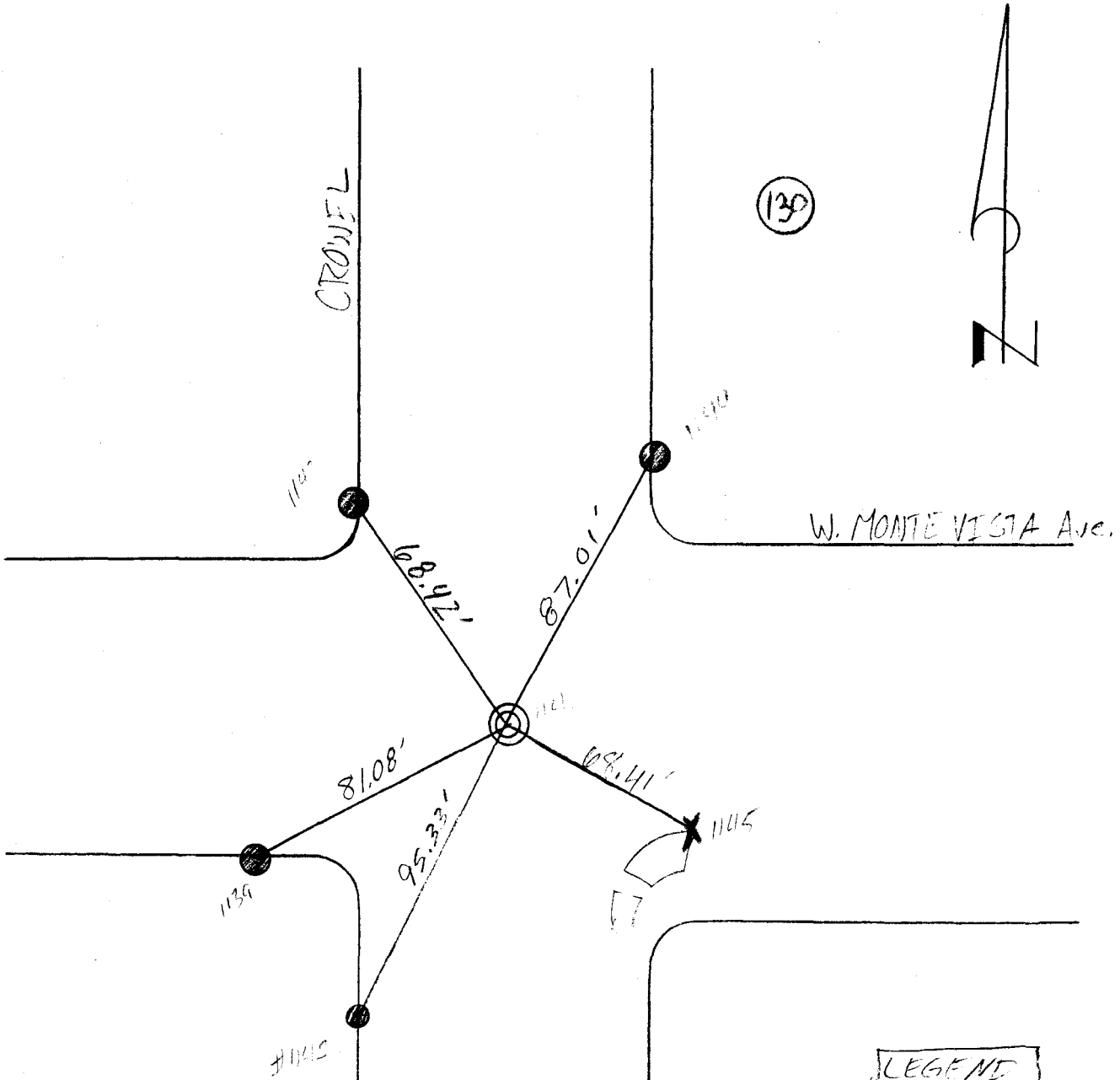
RKf 2-20-08

LEGEND

- ⊙ = 2" IP
- = 1/2" P&S 1/4" =
- ⊙ = 1/4" P&S 1/4" =

Project # 0643

M. V. ...
G. ...
2-13-08



Rkf 2-20-08


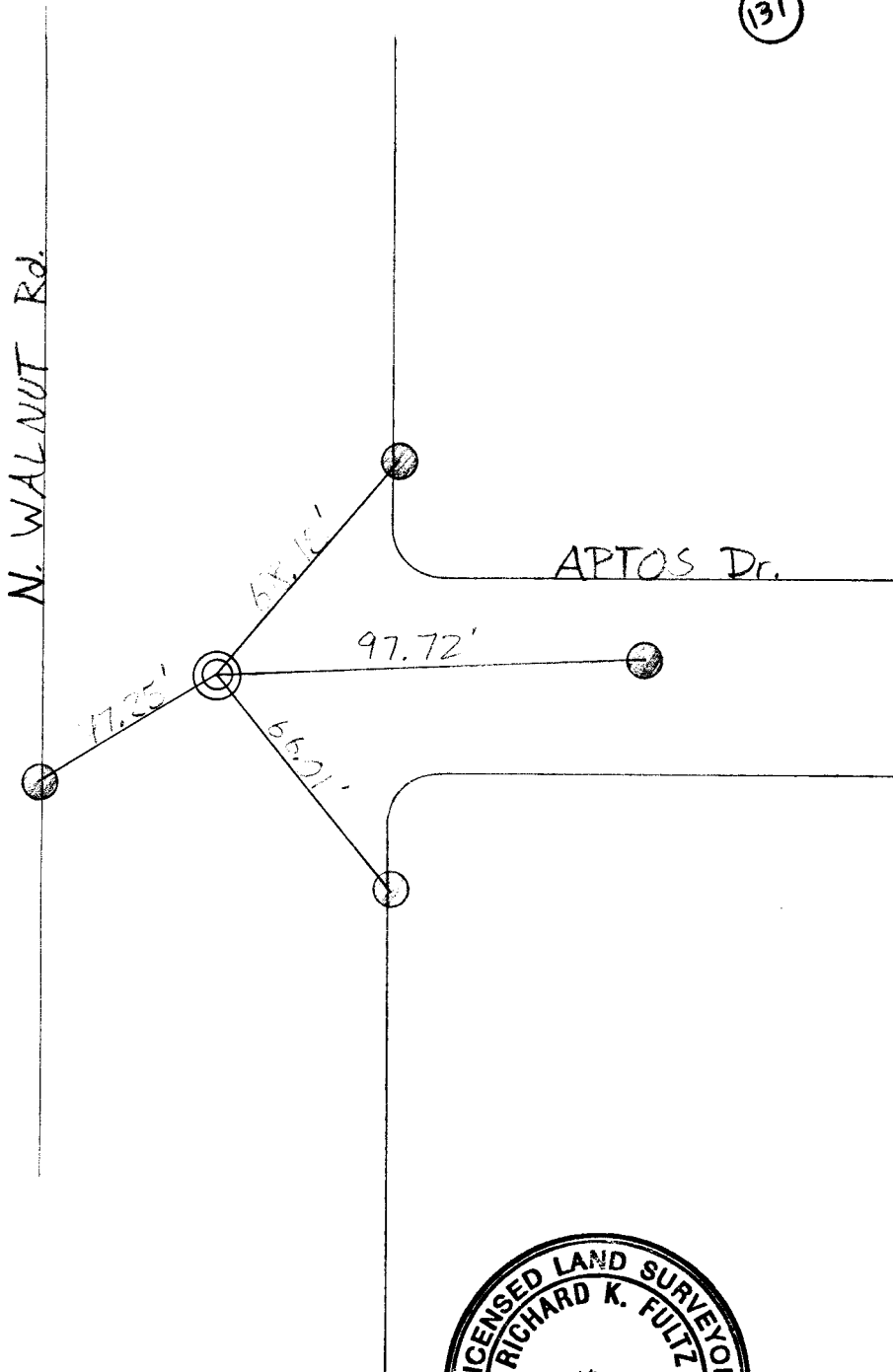
LEGEND	
⊙	Found Concrete NAIL in well
●	1/2" P&K NAIL
X	Pen mark X on Top of Curb

10/19/07

G. PADILLA
S. GARCIA

PROJECT # 2222

(31)



RKF

12-17-07

LEGEND

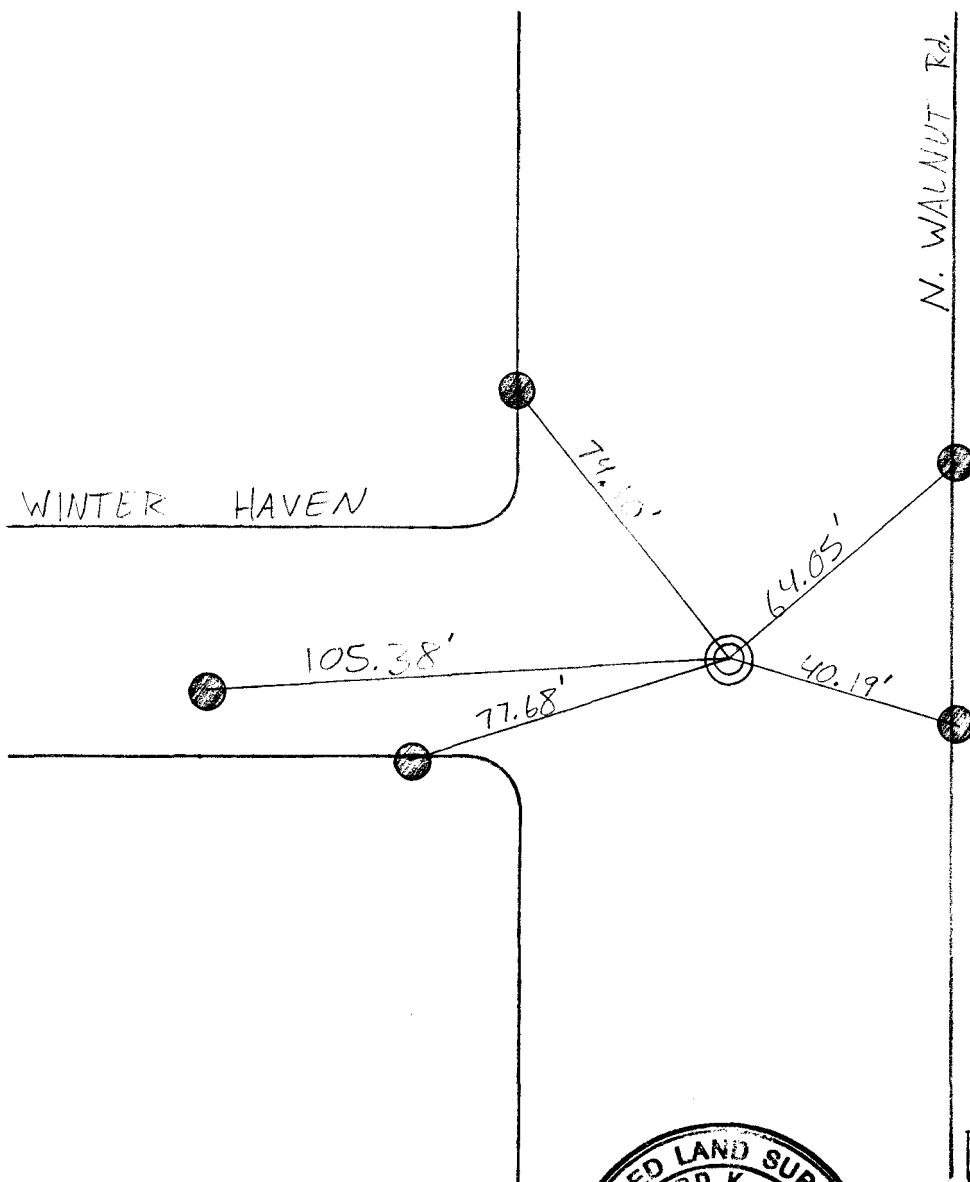
- ⊗ = NAIL
"Buried under pavement"
- = 1/2" Pk NAIL

PROJECT # 0642

10/19/07

G. F. SULLIVAN
3-11-1

132



RKF

12-17-07

LEGEND

⊙ = 3/4" IRON PIPE
Stamped "LS 5/22"

● = 1/2" P&K NAIL